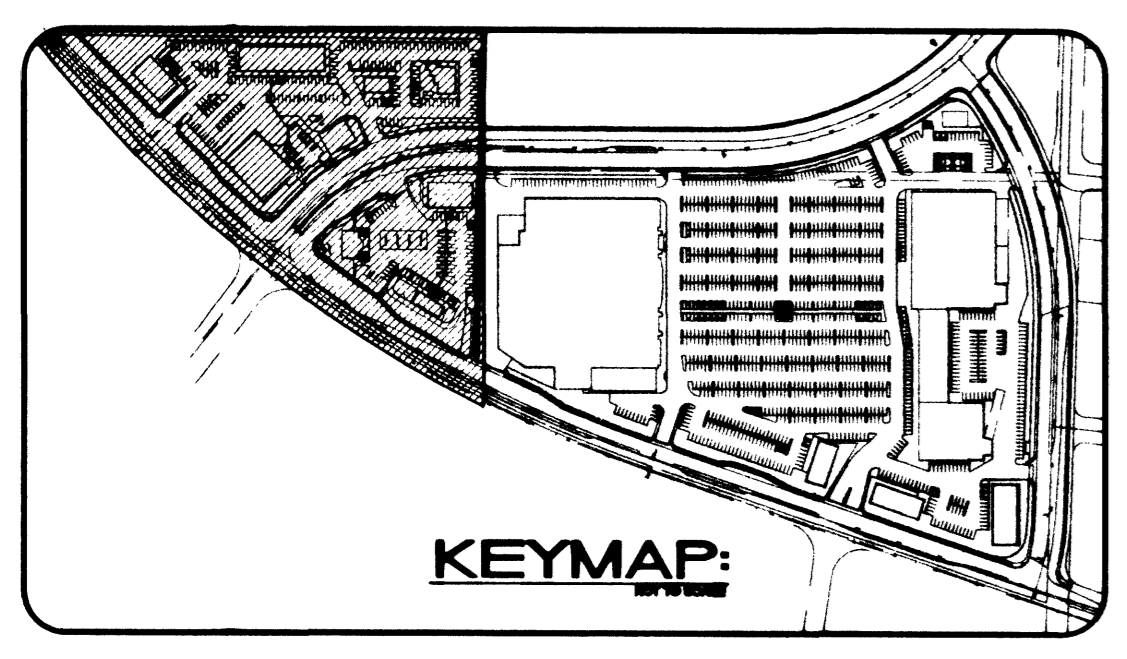
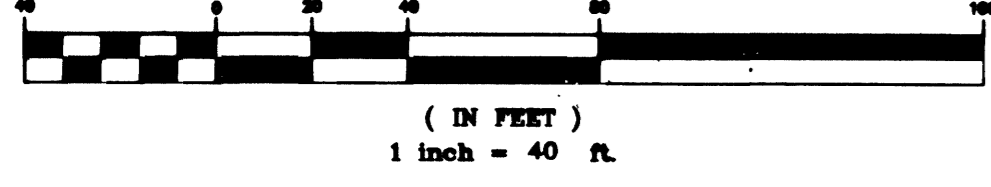


GRAPHIC SCALE



**BASIS OF BEARING**

BEING THE EAST LINE OF THE NORTHEAST QUARTER (NE 1/4) OF SECTION 21, TOWNSHIP 19 SOUTH, RANGE 60 EAST, M.D.M., CITY OF LAS VEGAS, NEVADA, ALSO BEING THE CENTERLINE OF BUFFALO DRIVE, AS SHOWN ON RECORD OF SURVEY IN FILE 89, PAGE 03, OFFICIAL RECORDS, CLARK COUNTY, NEVADA: WHICH BEARS, NORTH 01°41'38" EAST.

**BENCHMARK**

CITY OF LAS VEGAS BENCHMARK: 11V90 22WB. RIVET AND PLATE ON POWER TRANSFORMER PAD, 7535 WEST DEER SPRINGS ROAD, 500± EAST OF BUFFALO DRIVE.  
ELEVATION = 727.8646 METERS, 2388.00 FEET (NAVD 88)

Avoid overhead power line contact.  
**Call before you Overhead**  
1-702-593-6111  
NEVADA POWER ENVIRONMENT SAFETY SERVICES DEPARTMENT

Avoid cutting underground utility lines. It's costly.  
**Call before you Dig**  
1-800-227-2600  
UNDERGROUND SERVICE (USA)

**NOTE:** SEE SHEET TAB FOR CURVE AND LINE TABLES.

REV.	DATE	BY	REVISION


**PHD PROPERTIES**  
3225-B S. RAINBOW BLVD., SUITE 206  
LAS VEGAS, NEVADA 89146  
TEL. # (702) 878-1167; FAX (702) 248-6354

**TETRA TECH, INC.**  
118 PARTRICK ROAD, SUITE 200, LAS VEGAS, NEVADA 89148  
(702) 848-4800

**HORIZONTAL CONTROL PLAN**

**BUFFALO / 95 - DAVIS**  
CITY OF LAS VEGAS, NEVADA

QUALITY CONTROL BY:	QUALITY CONTROL BY:	SCALE:	PROJECT NO.
ELIQUINA	DRAWING BY:	1"=40'	PHD001-2824
DESIGNED BY:	CHECKED BY:	1"=4'	



SHEET **H01**  
5 of 9  
DRAWING NO.  
107-V 3472-0N