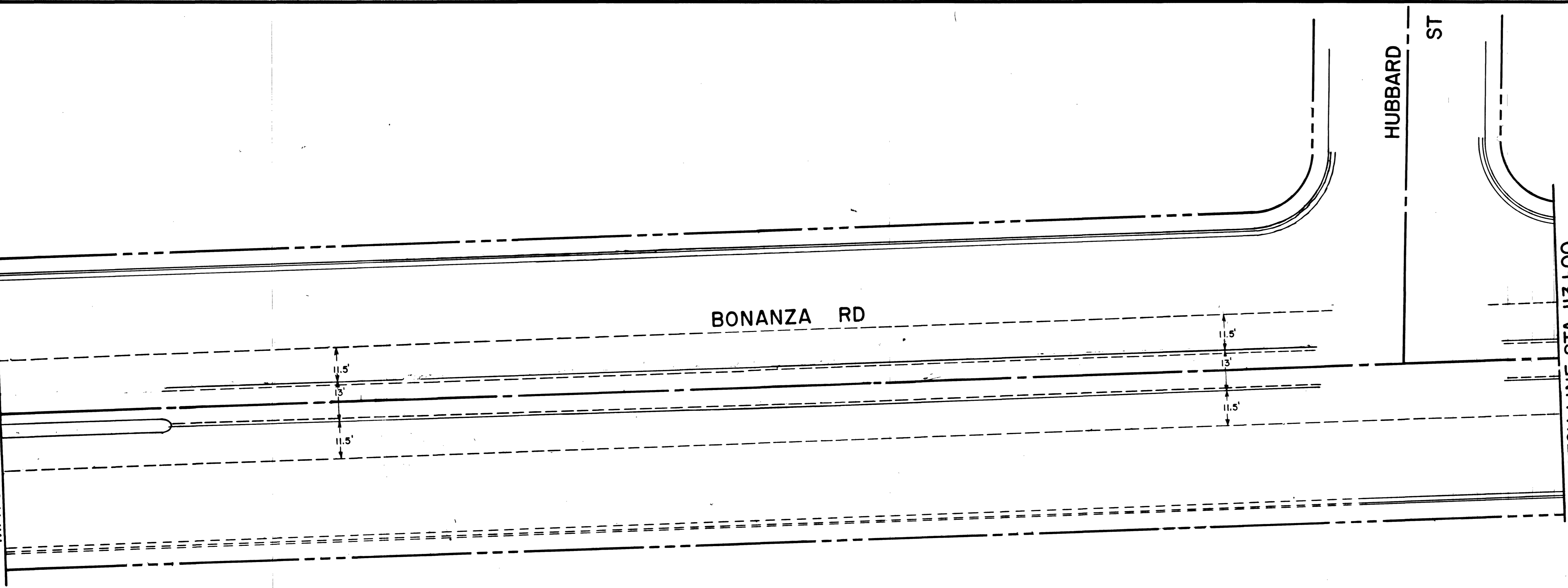


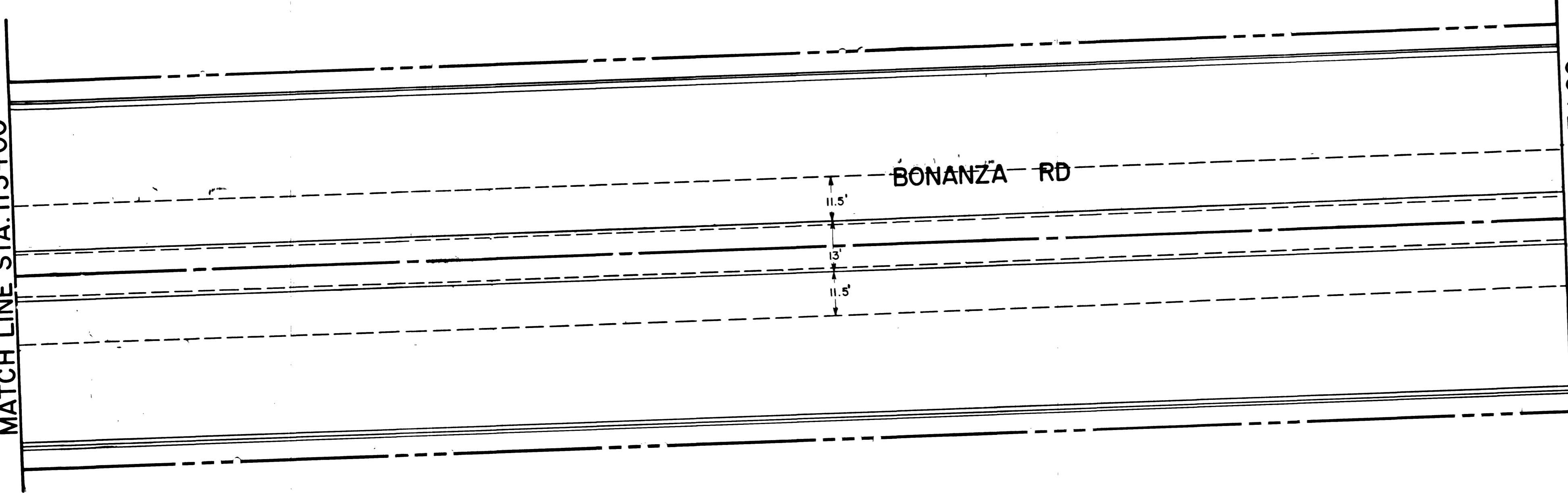
MATCH LINE STA. 108+00



MATCH LINE STA. 113+00

APPROXIMATE QUANTITIES THIS SHEET						
	FEET	YELLOW CERAMIC	WHITE CERAMIC	REFLECTIVE MARKERS		
				YELLOW	RED/CLEAR	WHITE
LANE LINE	1,744	—	132	—	44	—
STORAGE LINE	—	—	—	—	—	—
CONTINUOUS LEFT TURN LINES	790	404	—	150	—	—

MATCH LINE STA. 113+00



MATCH LINE STA. 117+00

HUBBARD ST

CONTRACT DRAWING  
JUN 17 1983

EXISTING UTILITIES ARE LOCATED ON THE PLANS FOR THE CONVENIENCE OF THE CONTRACTOR ONLY. THE CONTRACTOR SHALL BEAR FULL RESPONSIBILITY FOR PROTECTION OF UTILITIES AND THE CITY BEARS NO RESPONSIBILITY FOR UTILITIES NOT SHOWN ON THE PLANS OR NOT IN THE LOCATION SHOWN ON THE PLANS.




Drawing no. 208-V326 24

Department of Public Services Traffic Engineering Division

BONANZA ROAD  
PECOS ROAD TO LAS  
VEGAS WASH

DELINEATION



Scale 1" = 20'  
Date 9-3-81  
Design by G. DAMMEIR  
Approved by Supervisor of Traffic  
Approved by the City Engineer

W.A. no. 2648  
Drawn by GARY PHILLIPS  
Date 7/2/81  
Date

Revisions

Date