
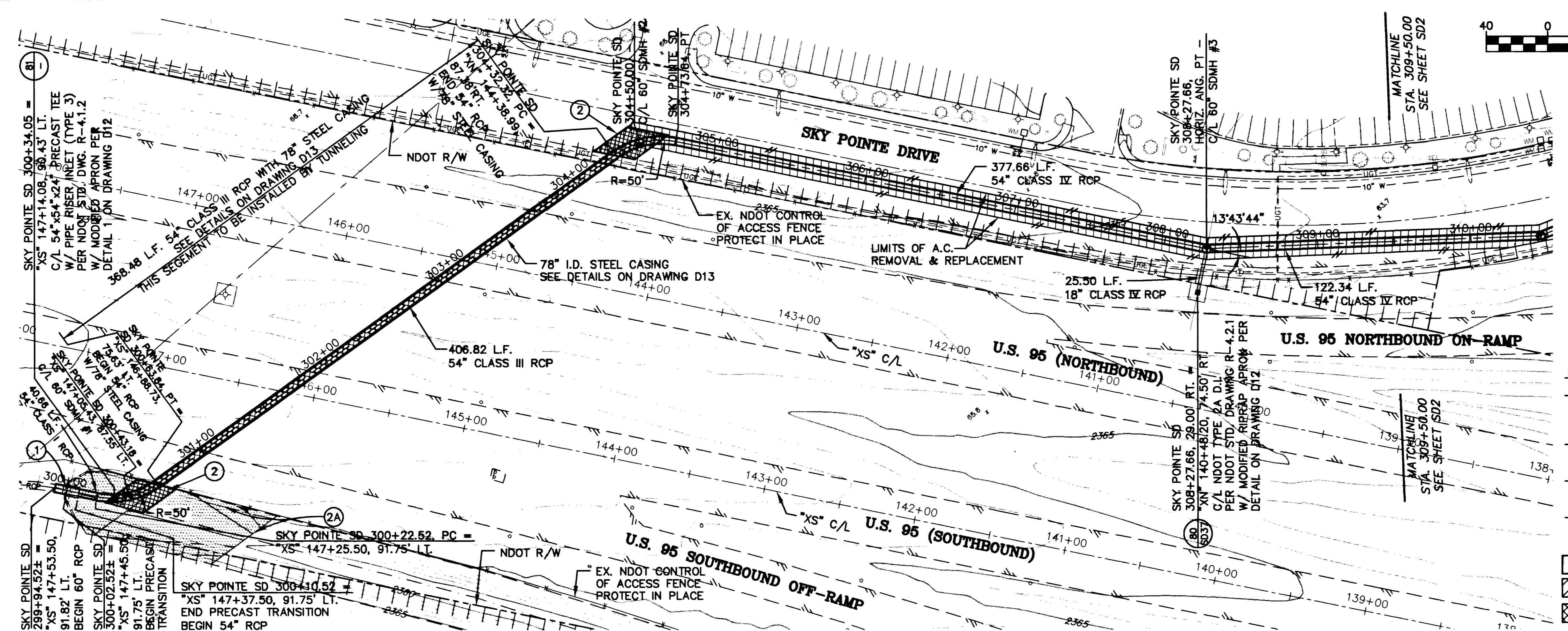
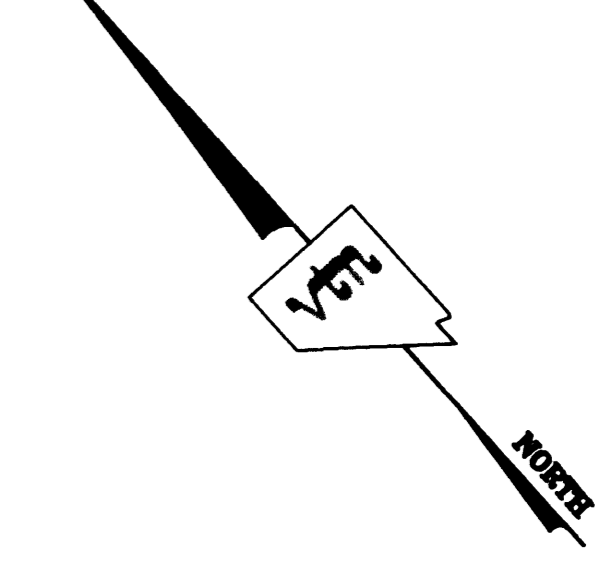


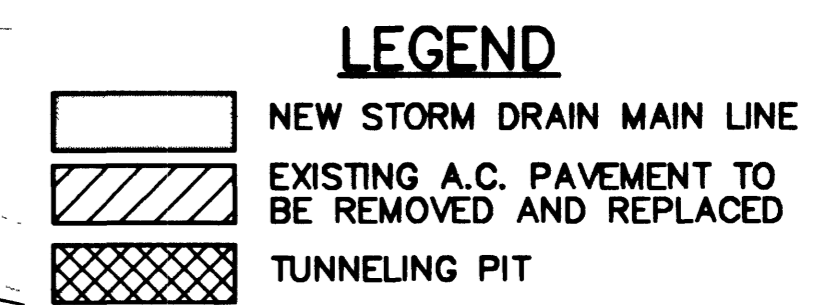
GRAPHIC SCALE



(IN FEET)
1 inch = 40 ft.

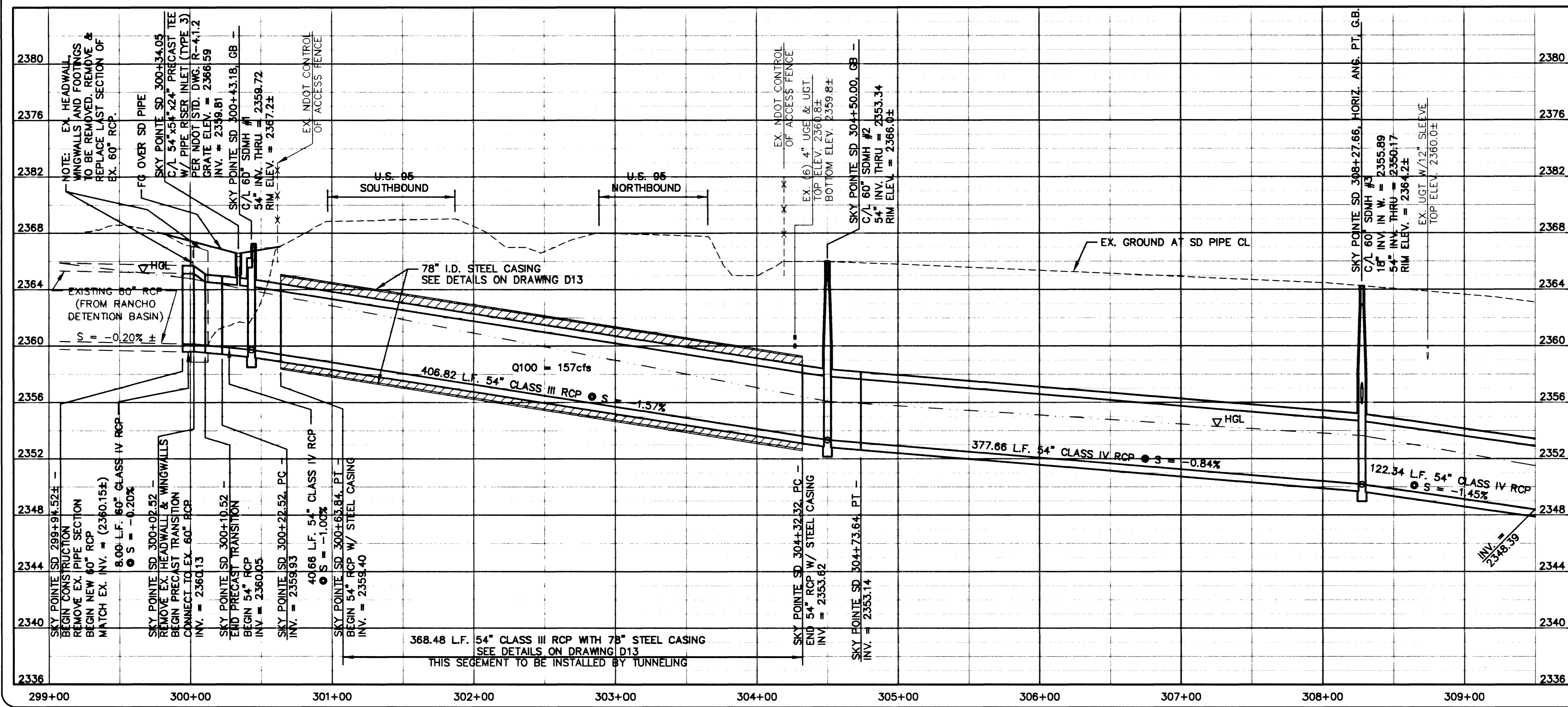


- NOTES:
- SEE DRAWING D7 FOR STORM DRAIN MANHOLE SCHEDULE AND DROP INLET SCHEDULE.
 - SEE DRAWINGS D8 & D9 FOR DROP INLET DETAILS.
 - SEE NOTE 2 ON DRAWING 2 FOR EXISTING UTILITY RELOCATION.
 - SEE DRAWING D11 FOR TRENCH DETAILS.



CONSTRUCTION NOTES

- EX. HEADWALL, WINGWALLS AND FOOTINGS TO BE REMOVED. REMOVE & REPLACE LAST SECTION OF EX. 60" RCP.
- 20'x20' TUNNELING PIT LOCATION
- FILL EXISTING OPEN CHANNEL OVER NEW RCP, MATCH EXISTING TOP OF CHANNEL FG WITH 5:1 SLOPE TO EXISTING CHANNEL BOTTOM.



DEPARTMENT OF PUBLIC WORKS
CITY OF LAS VEGAS

CONSULTING ENGINEERS • PLANNERS • LAND SURVEYORS
2727 SOUTH RAINBOW BOULEVARD
LAS VEGAS, NEVADA 89146-5148 PHONE (702) 873-7550 FAX (702) 362-2597

vtm nevada

PROJECT
STORM DRAIN PLAN & PROFILE
STA. 299+94.52± TO STA. 309+50.00
SKY POINTE DRIVE
ANN ROAD IMPROVEMENTS
US 95 TO FERRELL STREET

SEAL
KEN D. GILBRETH
CIVIL
No. 9173
2-20-01

NO. NO. 5546
BY LS
DATE TMM
10/05/01
SCALE HORIZ. 1"=40'
VERT. 1"=4'
DRAWING SD1 SHEET 91 OF 163 SHEETS

PS "PLT", MS "AT"
I:\CAD\PUBWORKS\5546\5546-SD.DWG

39747

Avoid cutting underground utility lines. It's costly.

2 working days
Call before you Dig
1-800-227-2600
Underground Service Alert (USA)

Avoid overhead power line contact.

2 working days
Call before you Overhead
1-702-593-6111
Nevada Power Environmental and Safety Services Department