

BASIS OF BEARINGS

THE BASIS OF BEARINGS FOR THIS PROJECT IS SOUTH 89°03'17" EAST, BEING THE BEARING BETWEEN CLARK COUNTY GIS CONTROL POINTS 808 AND 909, AS SHOWN ON A RECORD OF SURVEY ON FILE IN THE CLARK COUNTY, NEVADA, RECORDER'S OFFICE, IN BOOK 88 OF SURVEYS, AT PAGE 53.

BENCHMARK

PROJECT DATUM: NORTH AMERICAN VERTICAL DATUM OF 1988 (NAVD88)
 CITY OF LAS VEGAS BENCHMARK 1LV90 36NES
 NAVD88 ELEVATION: 681.303 METERS (2235.24 FEET)
 RIVET AND PLATE IN TOP OF CURB, SW CORNER OF ANN ROAD AND DECATUR BLVD.

LEGEND


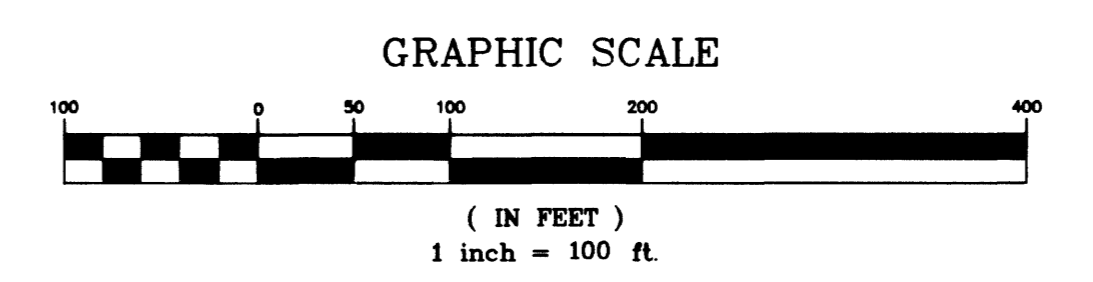
- FOUND MONUMENT AS INDICATED
- SET 5/8" REBAR WITH ALUMINUM CAP VTN PLS 9047
- EXISTING RIGHT-OF-WAY
- PROPOSED RIGHT-OF-WAY
- SECTION LINE
- QUARTER SECTION LINE
- SIXTEENTH SECTION LINE
- STREET CENTERLINE
- TEMPORARY CONSTRUCTION EASEMENT
- OLD BLM SECTION LINE
- PROPOSED SIGHT VISIBILITY ZONE (PER USD NO. 201.2)
- 125-32-704-012 ASSESSOR'S PARCEL NUMBER
- 200 DISTRICT LIMITS
- 125 CITY OF LAS VEGAS
- CLARK COUNTY

LINE TABLE

NO.	BEARING	DISTANCE
L1	N62°01'07"W	22.04'
L2	N83°27'44"W	701.22'
L3	N69°44'00"W	217.81'
L4	N50°21'47"W	217.81'
L5	N36°38'03"W	354.02'
L6	N83°58'53"W	368.48'
L7	N36°38'03"W	23.64'
L8	N89°17'01"W	424.81'

CURVE TABLE

NO.	RADIUS	DELTA	LENGTH	TANGENT
C1	120.00'	21°26'37"	44.91'	22.72'
C2	50.00'	47°20'50"	41.32'	21.92'
C3	50.00'	47°20'50"	41.32'	21.92'
C4	150.00'	52°38'58"	137.84'	74.22'



REVISION	BY	DATE

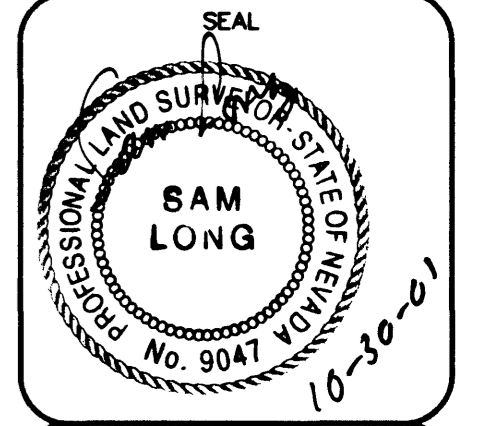
DEPARTMENT OF PUBLIC WORKS
 CITY OF LAS VEGAS, NEVADA

CONSULTING ENGINEERS • PLANNERS • LAND SURVEYORS
 2727 SOUTH RAINBOW BOULEVARD
 LAS VEGAS, NEVADA 89102-5148 PHONE (702) 873-7500 FAX (702) 362-2597

vtm nevada

TITLE: **SURVEY CONTROL PLAN**

PROJECT: **ANN ROAD IMPROVEMENTS
 US 95 TO FERRELL STREET**



WD. NO. **5548**

BY: **MSC**

DATE: **10/05/01**

SCALE: HORIZ. 1"=100'
 VERT. 1"=100'

DRAWING: **I-3**

SHEET: **3** OF **163** SHEETS

C:\CAD\SURVEY\5548\5548.SURV.DWG(BR-CTRL-1-00)

391659