Avoid cutting underground utility lines. It's easy.

Call before you Dig

1-800-227-2600

GRAPHIC SCALE

100 0 50 100 200 400

(IN FEET)

1 inch = 100 ft.

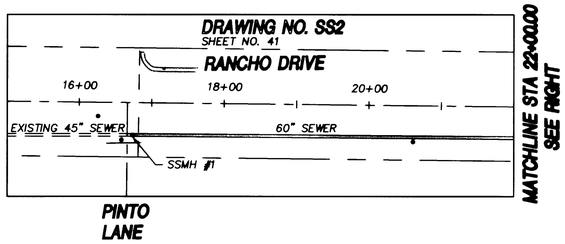

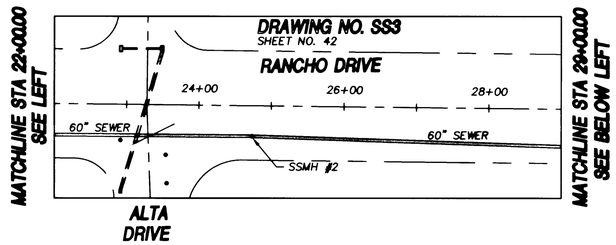

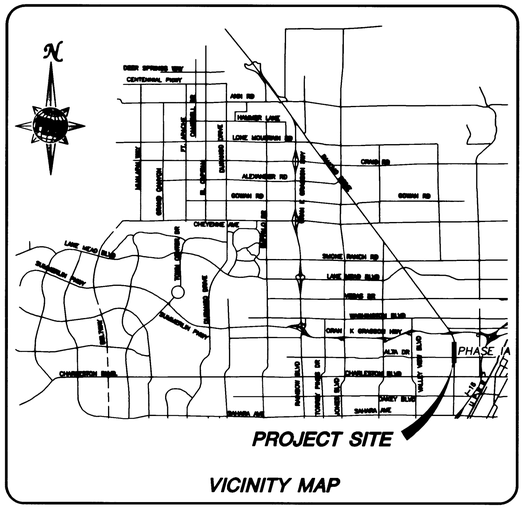

VICINITY MAP

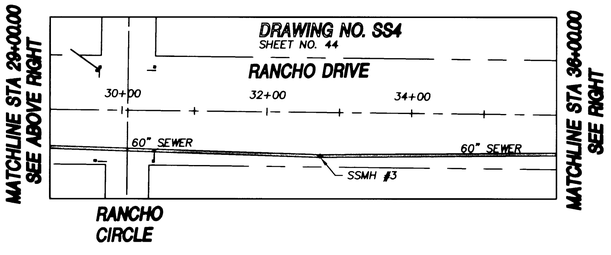

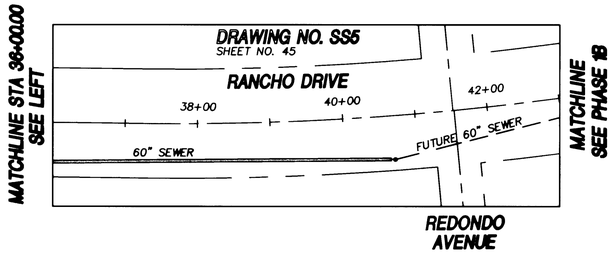

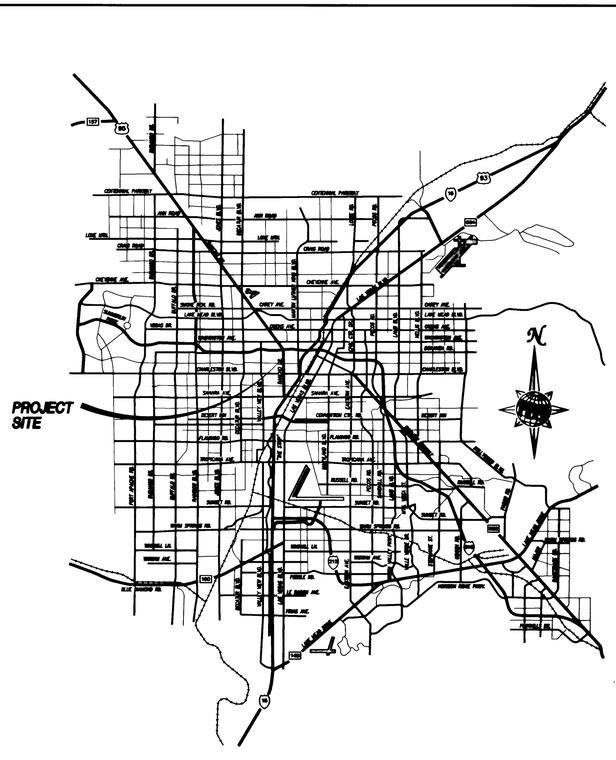

AREA MAP

MANHOLE #	SHT #	NORTHING	EASTING	DIAMETER	BEARING	ANGLE	DISTANCE
SSMH #1	SS1	9303.2960	14560.7682	48"	N 00°25'29" E	00°25'29"	800.00
SSMH #2	SS2	10103.2740	14566.6998	48"	N 01°53'56" E	01°28'27"	800.00
SSMH #3	SS3	10902.8348	14593.2080	48"	N 00°24'54" W	02°18'50"	800.00

MANHOLE TABLE

REVISIONS

NO.	DATE	DESCRIPTION	APPROVED

US 95/RANCHO SEWER PHASE IA

DRAWN BY: J ARROYO
DESIGNED BY: J LUSTIG
CHECKED BY: L ATWELL
JOB NO. 51755
DATE: DECEMBER 06, 2000

PBSJ
801 N. Green Valley Pkwy.
Suite 200
Henderson, Nevada 89014
Tel: 702/735-7337
Fax: 702/735-7225
ENGINEERING · PLANNING · SURVEYING · CONSTRUCTION SERVICES

PROFESSIONAL ENGINEER - STATE OF NEVADA
LOUIS ATWELL
CIVIL
No. 12112
1/15/01

Department of Public Works

US 95/RANCHO SEWER PHASE IA
SURVEY CONTROL, VICINITY MAP,
AND AREA MAP

CITY OF LAS VEGAS NEVADA

DRAWING No. SS1 42/56

3/670