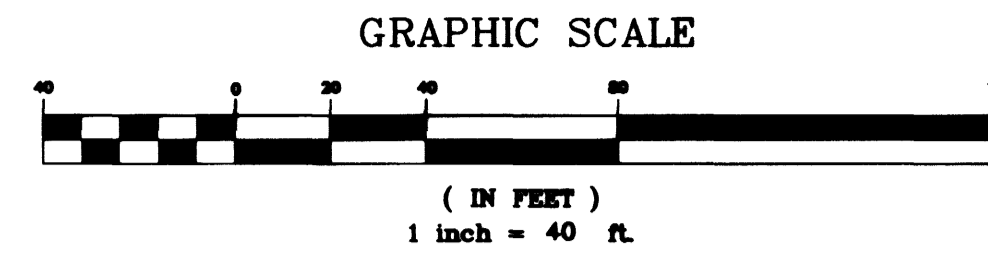


**CONSTRUCTION NOTES:**

- ① INSTALL 12" SANITARY SEWER LIN
- ② INSTALL 8" SEWER LATERAL PER STD. DWG(S) SD-12, SD-16B & SD-17
- ③ CONSTRUCT 48" SANITARY SEWER MANHOLE PER STD. DWG(S) SD-1, SD-6, & SD-7

**PIPE TRENCH NOTES:**

- 1. IN UNPAVED AREAS INSTALL PIPE PER STD. DETAIL #502
- 2. IN EXISTING AND NEW PAVED AREAS & STREET CROSSINGS INSTALL PIPE PER STD. DETAIL #504 EXCEPT USE TYPE II AGGREGATE IN AREA 2 FEET BELOW PAVEMENT COMPACTED TO 95%.

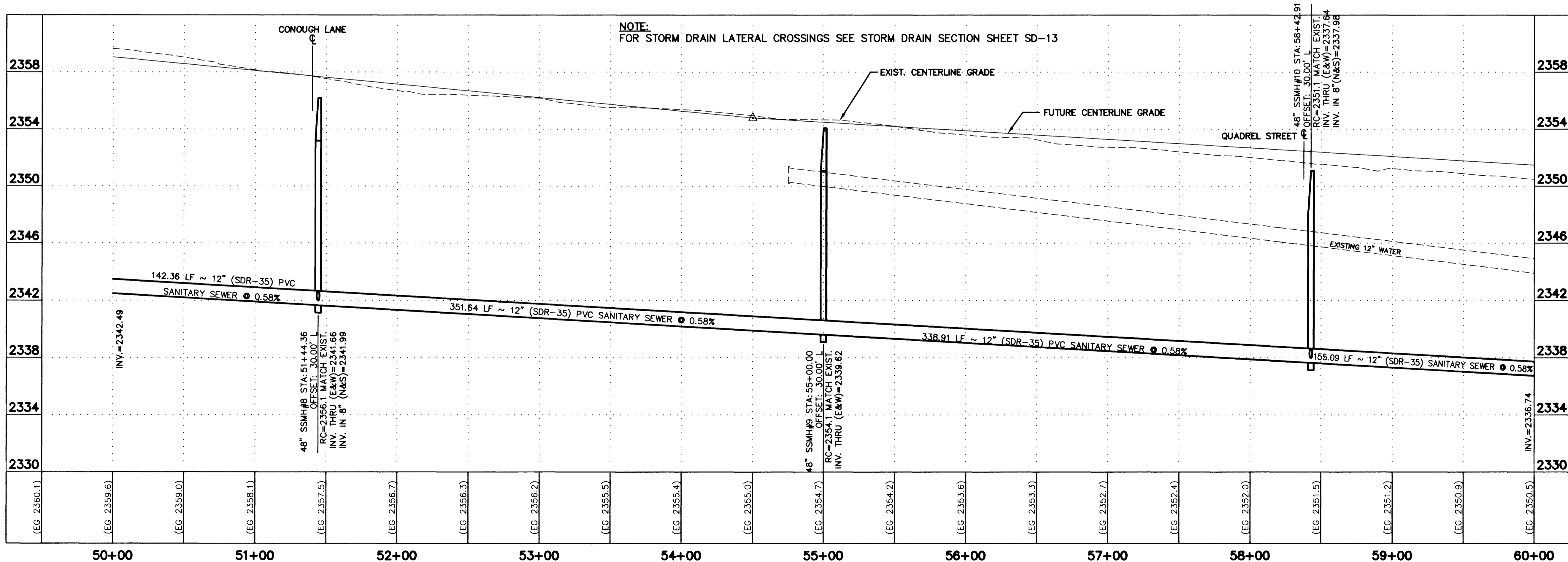
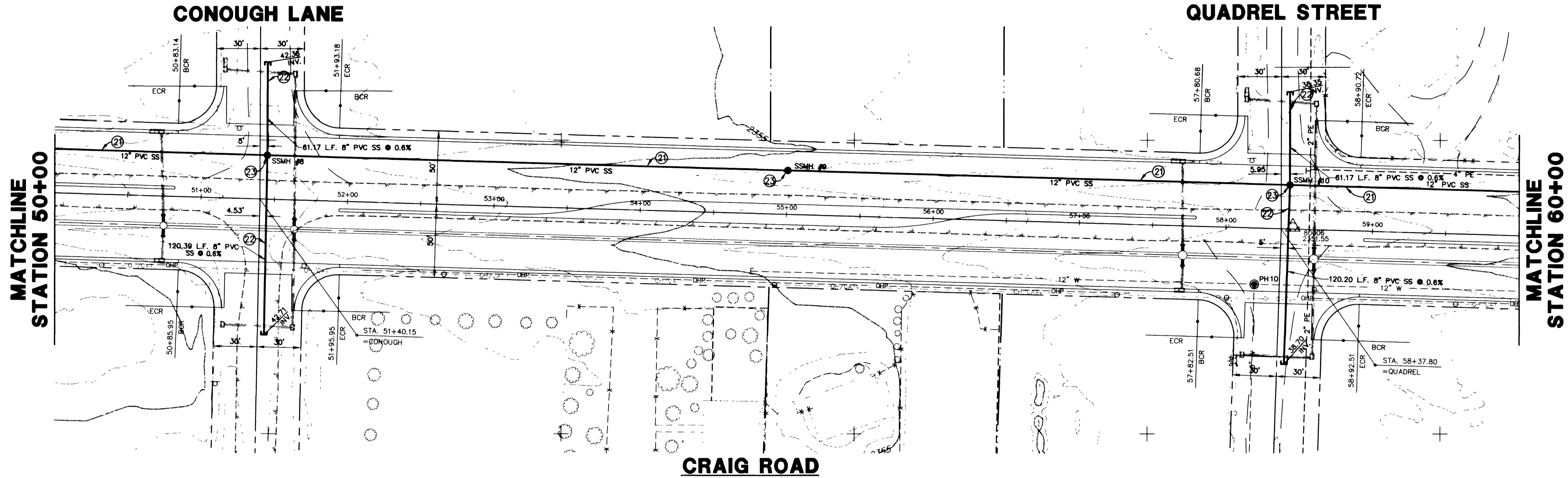


**BASIS OF BEARING**

NORTH 39°40'38" WEST BEING THE BEARING OF THE LINE FROM POINT 825 TO POINT No. 808 AS SHOWN BY THAT CERTAIN RECORD OF THE SURVEY ON FILE IN THE OFFICE OF THE CLARK COUNTY RECORDER, CLARK COUNTY, NEVADA IN FILE 88, PAGE 53. SAID BEARING BEING BASED ON THE NORTH AMERICAN DATUM OF 1983 (NAD '83), NEVADA STATE PLANE EAST ZONE(2701)

**BENCHMARK**

NAVD 88- CLV BENCH 1LV003W4  
CLV PIN & PLATE IN TOP OF ELEC. BASE  
SOUTH SIDE OF CRAIG RD., 250' +/- EAST  
OF BUFFALO DR.  
ELEVATION 714.730 METERS, 2344.91 FEET



**Call before you Overhead**

1-702-593-6111

**Call before you Dig.**

1-800-227-2800

CITY OF LAS VEGAS 701 SOUTH FOURTH STREET LAS VEGAS, NEVADA 89101		URS Greiner 2785 EAST DESERT INN ROAD LAS VEGAS, NEVADA 89121 (702)-796-7775 FAX (702)-796-1803	
SHEET 12" & 16" SANITARY SEWER PLAN AND PROFILE STA. 50+00 TO STA. 60+00		TITLE CRAIG ROAD IMPROVEMENTS BID NO. 00.1730.23	
DRAWN BY: DMS/MRA	7/20/98	CHECKED BY: DM	7/20/98
DESIGNED BY: DMS/MRA	7/20/98	PROJECT NO:	44300
SCALE: 1"=40' HOR. 1"=4' VERT.		SHEET <b>SS-4</b> OF 55 SHEETS	
DRAWING NO. <b>107-V3048</b>		REVISION	

29361