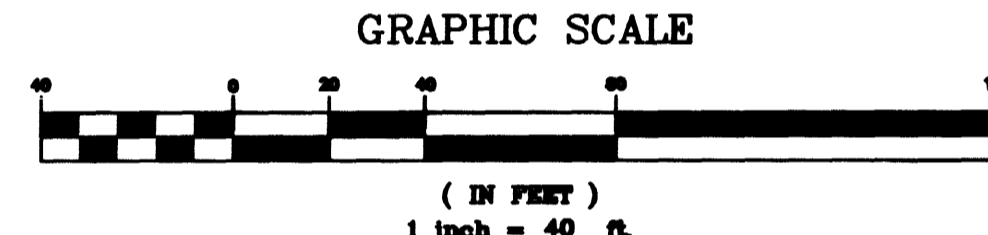
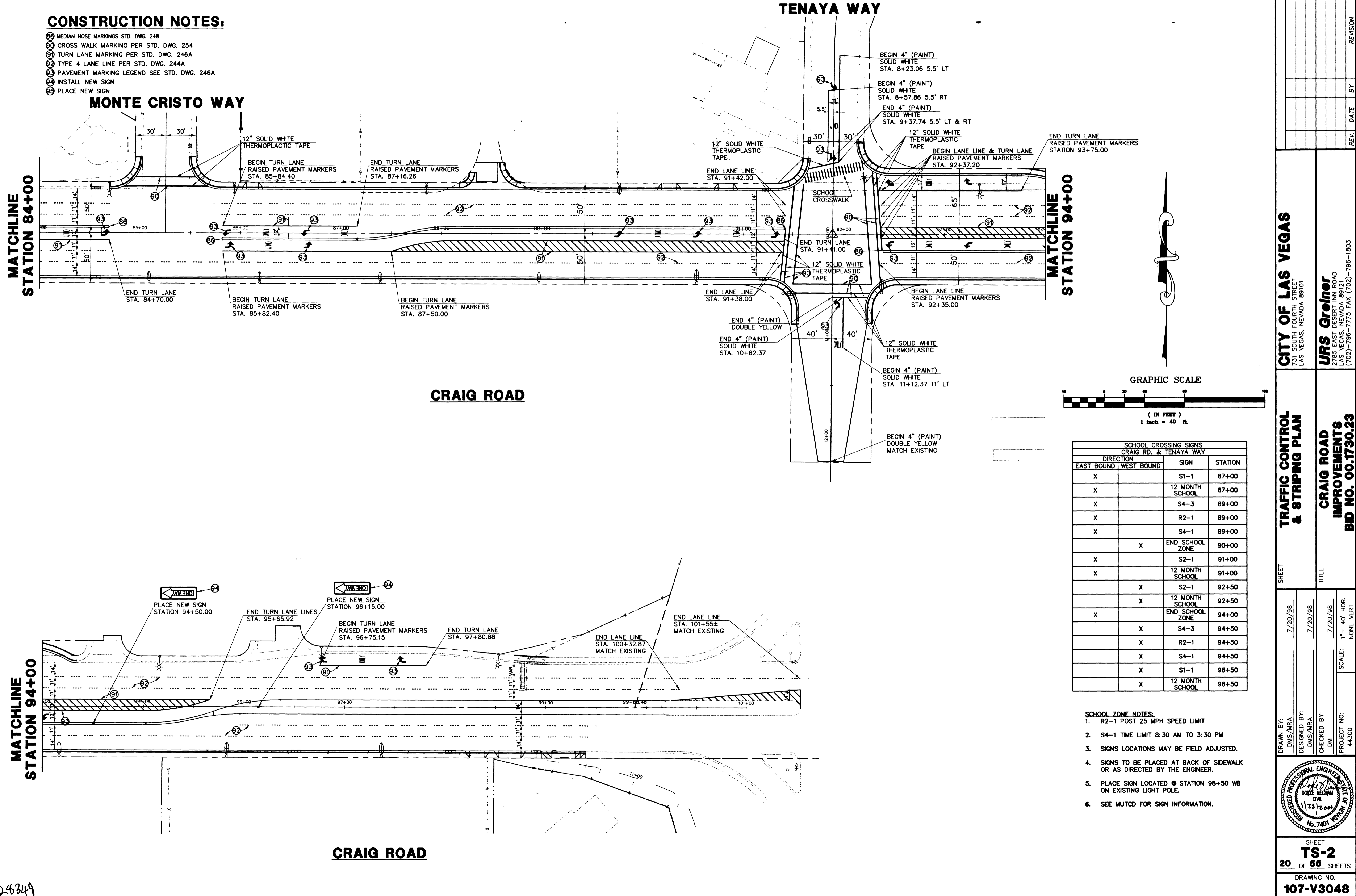


CONSTRUCTION NOTES:

- 86 MEDIAN NOSE MARKINGS STD. DWG. 248
- 87 CROSS WALK MARKING PER STD. DWG. 254
- 88 TURN LANE MARKING PER STD. DWG. 246A
- 89 TYPE 4 LANE LINE PER STD. DWG. 244A
- 90 PAVEMENT MARKING LEGEND SEE STD. DWG. 246A
- 91 INSTALL NEW SIGN
- 92 PLACE NEW SIGN



SCHOOL CROSSING SIGNS CRAIG RD. & TENAYA WAY			
DIRECTION		SIGN	STATION
X		S1-1	87+00
X		12 MONTH SCHOOL	87+00
X		S4-3	89+00
X		R2-1	89+00
X		S4-1	89+00
	X	END SCHOOL ZONE	90+00
X		S2-1	91+00
X		12 MONTH SCHOOL	91+00
	X	S2-1	92+50
	X	12 MONTH SCHOOL	92+50
X		END SCHOOL ZONE	94+00
	X	S4-3	94+50
	X	R2-1	94+50
	X	S4-1	94+50
	X	S1-1	98+50
	X	12 MONTH SCHOOL	98+50

- SCHOOL ZONE NOTES:**
- R2-1 POST 25 MPH SPEED LIMIT
 - S4-1 TIME LIMIT 8:30 AM TO 3:30 PM
 - SIGNS LOCATIONS MAY BE FIELD ADJUSTED.
 - SIGNS TO BE PLACED AT BACK OF SIDEWALK OR AS DIRECTED BY THE ENGINEER.
 - PLACE SIGN LOCATED @ STATION 98+50 WB ON EXISTING LIGHT POLE.
 - SEE MUTCD FOR SIGN INFORMATION.

REV.	DATE	BY	REVISION


CITY OF LAS VEGAS
731 SOUTH FOURTH STREET
LAS VEGAS, NEVADA 89101

URS Greiner
2785 EAST DESERT INN ROAD
LAS VEGAS, NEVADA 89121
(702)-796-7775 FAX (702)-796-1803

TRAFFIC CONTROL & STRIPING PLAN

CRAIG ROAD IMPROVEMENTS
BID NO. 00.1730.23

SHEET: 7/20/98
DRAWN BY: DMS/MRA
DESIGNED BY: DMS/MRA
CHECKED BY: DM
PROJECT NO: 44300
SCALE: 1" = 40' HOR. NONE VERT.



SHEET **TS-2**
20 OF 55 SHEETS
DRAWING NO. **107-V3048**

25349