

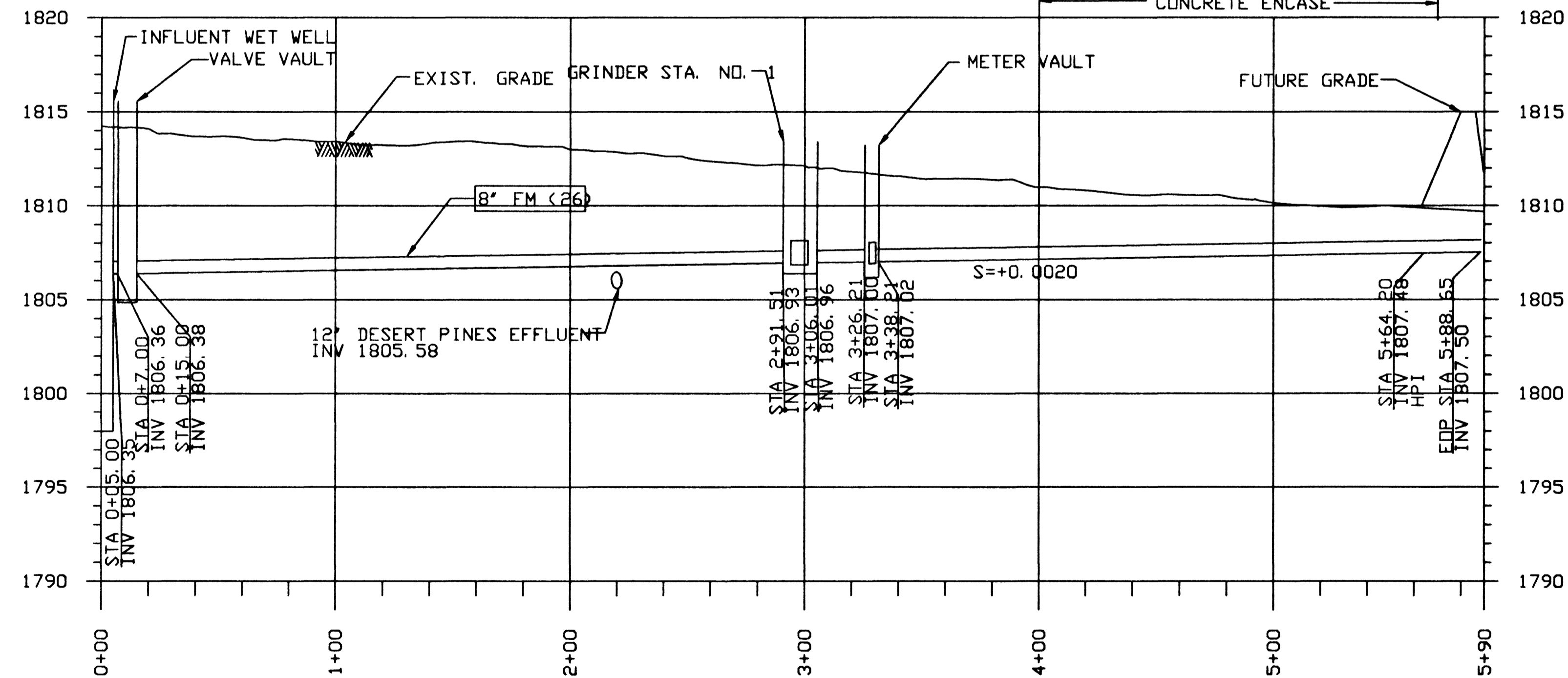
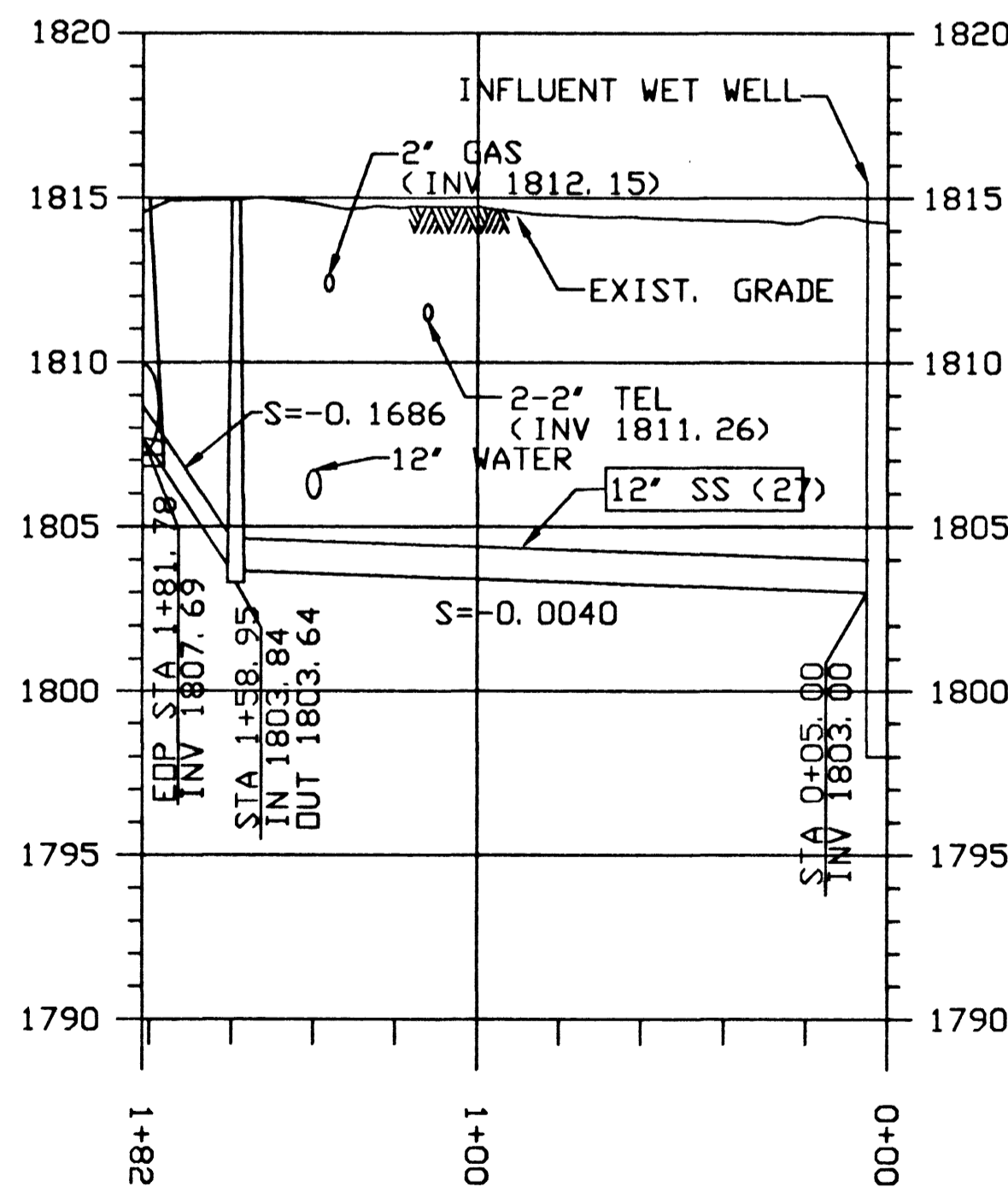
GENERAL NOTES

1. ALL STATIONING IS ALONG THE HORIZONTAL CENTERLINE OF THE NEW PIPELINE.
2. ALL PIPELINE ELEVATIONS ARE INVERT ELEVATIONS UNLESS SHOWN OTHERWISE.
3. PIPELINE SLOPES ARE CALCULATED FROM MANHOLE CENTERLINE. MANHOLE CHANNEL INVERTS SHALL BE TRANSITIONED TO MATCH.
4. UTILITY INVERTS SHOWN HAVE BEEN CALCULATED FROM CLOSEST MANHOLE AND SHALL BE VERIFIED BEFORE CONSTRUCTION.
5. ALL UNDERGROUND UTILITIES SHALL BE SUPPORTED IN ACCORDANCE WITH DETAIL C229/GC-3
6. FOR PIPE MATERIAL DESCRIPTION, SEE SHEET M-1.


SHEET NOTES

- 1. POTHOLE 33" SEWER
- 2. POTHOLE 2" GAS
- 3. POTHOLE TELEPHONE LINES

- 1. THE CONTRACTOR SHALL BE RESPONSIBLE FOR MAINTAINING FLOW IN EXISTING 33" SEWER DURING THE INSTALLATION OF THE CONNECTION MANHOLES. THE CONTRACTOR SHALL SUBMIT IN WRITING AT LEAST 60 DAYS PRIOR TO THE START OF CONSTRUCTION A PLAN DETAILING THE CONNECTION MANHOLE INSTALLATION.
- 2. CONCRETE ENCASE 8" FM STA 4+00 TO STA 5+70



AS BUILT
DATE
1 APR 99



DATE/TIME\$\$\$\$\$DATE\$\$\$\$\$TIME\$\$\$\$\$ FILE No. 1540. 0131 FILE No. \$\$\$\$\$\$FILENAME\$\$\$\$\$

SCALE: HORZ: 1"=40' VERT: 1"=5' 5/8/04 FAD CHANGED ANGLE OF LINE REV DATE BY DESCRIPTION	WARNING 0 1/2 1 IF THIS BAR DOES NOT MEASURE 1" THEN DRAWING IS NOT TO SCALE.	DESIGNER: S. MCCLELLAN DRAWN: S. MCCLELLAN CHECKED: B. EMERSON	SUBMITTED THE ORIGINAL CONTRACT DOCUMENT WAS SIGNED BY BEN EMERSON PROJECT ENGINEER R. C. E. NO. DATE RECOMMENDED THE ORIGINAL CONTRACT DOCUMENT WAS SIGNED BY VICKI J. SCARHORST MONTGOMERY WATSON R. C. E. NO. DATE	MONTGOMERY WATSON Las Vegas, Nevada	MONTGOMERY WATSON 3014 WEST CHARLESTON BLVD LAS VEGAS, NV 89102-1944 (702) 878-8010 COPYRIGHT © 1996 BY MONTGOMERY WATSON ALL RIGHTS RESERVED	CITY OF LAS VEGAS BONANZA/MOJAVE WATER RESOURCE CENTER DWG. C-8 SHEET 22 OF 513-64 SHEETS
---	---	--	--	---	--	--

26269 26266