

CLARK COUNTY DEPARTMENT OF FAMILY AND YOUTH SERVICES

MAIN CAMPUS EXPANSION

CIVIL ENGINEERING

FEBRUARY 12, 1999

DEVIATIONS FROM STANDARDS

NONE

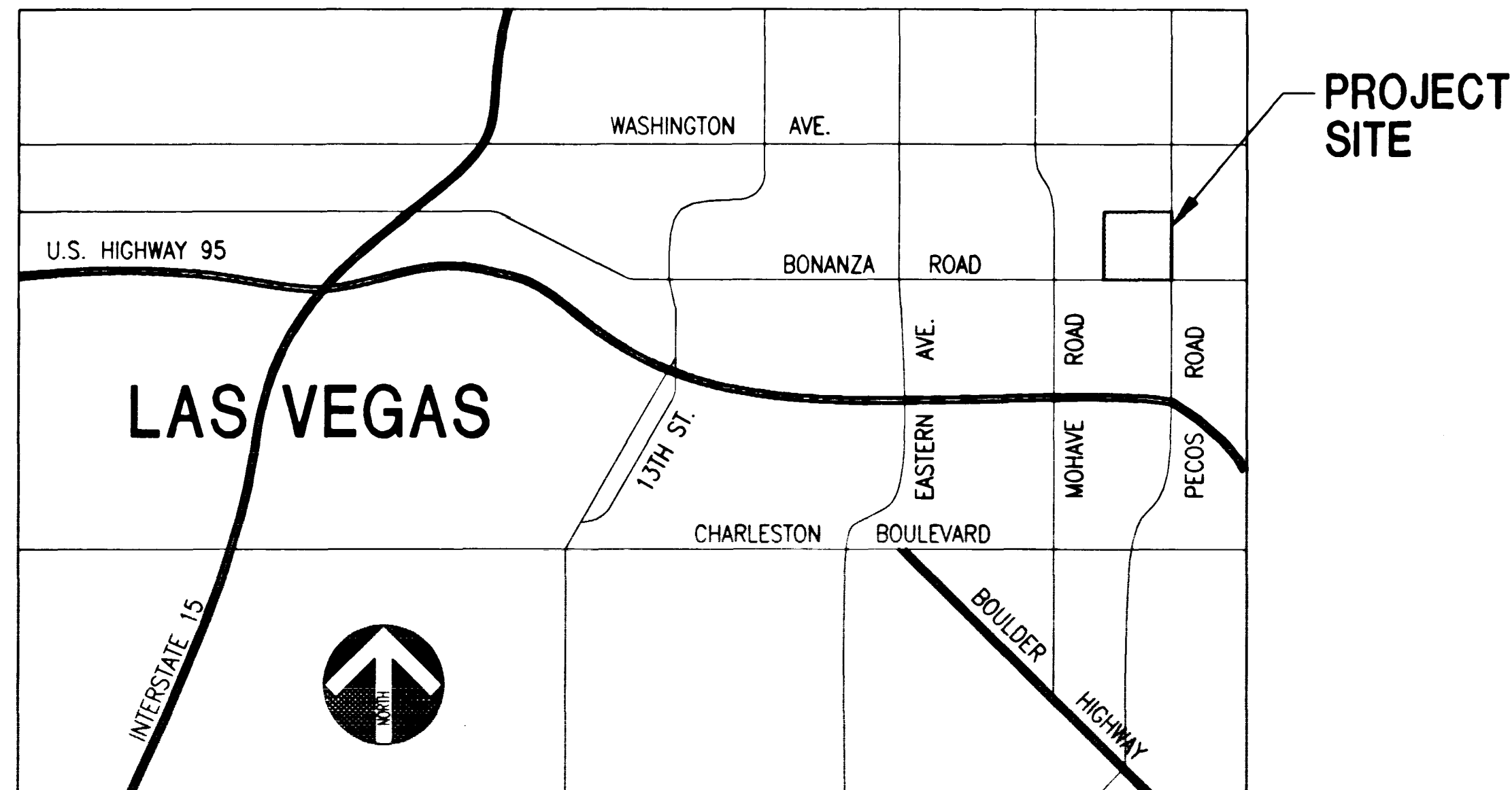
LEGAL DESCRIPTION

LOTS 1,2 AND 3 OF PARCEL MAP:
FILE 86, PAGE 48, SITUATED IN THESE S.E.
1/4 SEC. 25, T20 S, R 61 E, MOUNT DIABLO MERIDIAN
CLARK COUNTY, NEVADA

BENCH MARK

CITY OF LAS VEGAS BENCHMARK No. 2LV01-25SSE6
BEING A RIVET & PLATE IN TOP OF NORTH CURB, ON BONANZA
ROAD, 1200 FEET +/- WEST OF PECOS ROAD.
NAVD 88 ELEVATION - 550.6082 METERS (1806.4573 FT)

VICINITY MAP



APPROVALS

Charles Kajkowski, Jr. 5-4-99
Charles Kajkowski, Jr., PE #4784 DATE
CITY PLANNING ENGINEER

APPROVAL OF THESE PLANS IS LIMITED TO THOSE IMPROVEMENTS CONSTRUCTED IN THE DEDICATED RIGHT-OF-WAY AND/OR DEDICATED EASEMENTS. THIS APPROVAL DOES NOT AUTHORIZE THE CONSTRUCTION OF ANY IMPROVEMENTS THAT DEVIATE FROM ADOPTED STANDARDS AND/OR SPECIFICATIONS, EXCEPT THOSE SPECIFICALLY LISTED UNDER DEVIATIONS FROM STANDARD. THE ENGINEER SHALL RESOLVE ANY DEVIATION OTHER THAN THOSE LISTED IN DEVIATIONS FROM STANDARDS IN FAVOR OF THE UNIFORM STANDARD DRAWINGS AND SPECIFICATIONS CLARK COUNTY AREA NEVADA.

John W. Gerometta 4-27-99
JOHN W. GEROMETTA DATE
CITY FIRE MARSHALL

N/A
LAS VEGAS VALLEY WATER DISTRICT DATE
Chad H. McParrelly 4/6/99
SOUTHWEST GAS DATE

Lee S. Smedley 3/18/99
NEVADA POWER COMPANY DATE

SHEET INDEX

1. C-0.1 CIVIL COVER SHEET
2. C-0.2 UTILITY NOTES, LEGEND
3. C-0.3 GENERAL NOTES, TYPICAL DETAILS
4. C-0.4 STORM DRAINAGE DETAILS
5. C-1.1 EXISTING UTILITIES AND DEMOLITION
6. C-1.2 EXISTING UTILITIES AND DEMOLITION
7. C-1.3 EXISTING UTILITIES AND DEMOLITION
8. C-1.4 EXISTING UTILITIES AND DEMOLITION
9. C-1.5 EXISTING UTILITIES AND DEMOLITION
10. C-1.6 EXISTING UTILITIES AND DEMOLITION
11. C-1.7 EXISTING UTILITIES AND DEMOLITION
12. C-1.8 EXISTING UTILITIES AND DEMOLITION
13. C-1.9 EXISTING UTILITIES AND DEMOLITION
14. C-1.10 EXISTING UTILITIES AND DEMOLITION
15. C-1.11 EXISTING UTILITIES AND DEMOLITION
16. C-1.12 EXISTING UTILITIES AND DEMOLITION
17. CG1.1 GRADING AND PAVING PLAN
18. CG1.2 GRADING AND PAVING PLAN
19. CG1.3 GRADING AND PAVING PLAN
20. CG1.4 GRADING AND PAVING PLAN
21. CG1.5 GRADING AND PAVING PLAN
22. CG1.6 GRADING AND PAVING PLAN
23. CG1.7 GRADING AND PAVING PLAN
24. CG1.8 GRADING AND PAVING PLAN
25. CG1.9 GRADING AND PAVING PLAN
26. CG1.10 GRADING AND PAVING PLAN
27. CG1.11 GRADING AND PAVING PLAN
28. CG1.12 GRADING AND PAVING PLAN
29. C-2.1 SANITARY SEWER PLAN AND PROFILE
30. C-2.2 SANITARY SEWER PLAN AND PROFILE
31. C-2.3 SANITARY SEWER PLAN AND PROFILE
32. C-2.4 SANITARY SEWER PLAN AND PROFILE
33. C-2.5 SANITARY SEWER PLAN AND PROFILE DELETED
34. C-3.1 STORM DRAIN PLAN AND PROFILE
35. C-3.2 STORM DRAIN PLAN AND PROFILE
36. C-4.1 WATER PLAN
37. C-4.2 WATER PLAN

DMJM

DMJM P.C.
A Division of
DANIEL, MANN, JOHNSON, & MENDELL
1455 East Tropicana, Suite 450
Las Vegas, Nevada 89119
(702) 261-0806 (702) 222-2232 fax

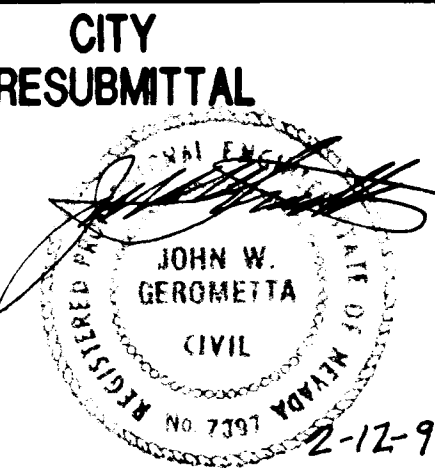
In association with
Perlman
ARCHITECTS
2230 Corporate Circle, Suite 200 Inc.
Henderson, NV 89014
(702) 990-9900(702) 932-3222 fax

DMJM Arizona, Inc.
Architecture, Structure, Civil,
Mechanical, Electrical, Plumbing
2777 East Camelback Road, Suite 200
Phoenix, AZ 85018-4302 (602) 337-2777

CLARK COUNTY
DEPARTMENT OF
FAMILY AND
YOUTH SERVICES

601 North Pecos Road
Las Vegas, NV 89101-2417
(702) 455-5210 phone (702) 455-5216 fax

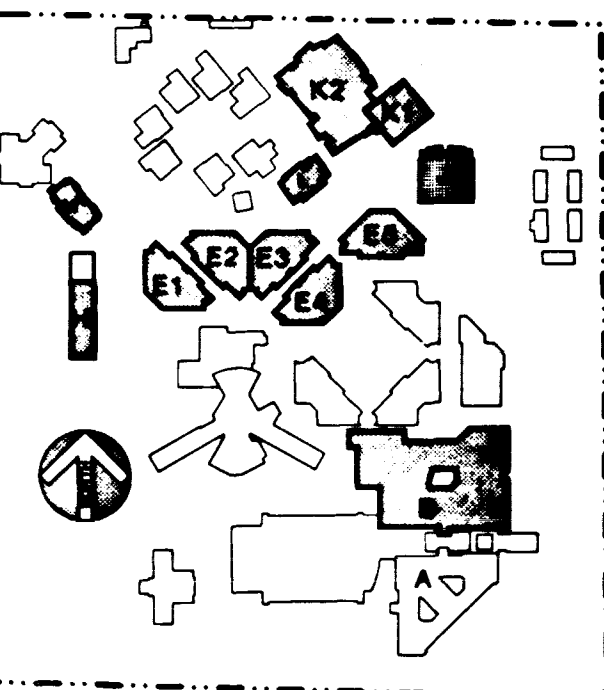
Kirby L. Burgess, Director
Cranford L. Crawford, Asst. Director
Adrienne B. Cox, Asst. Director



Revisions

No.	Description
1	11-09-98 ADENDUM #1
A	12/15/98 CITY REVISION

Date: FEBRUARY 12, 1999
Drawn By: SMS/SAS
DMJM Job No.: 5745.03



Key Plan

CIVIL COVER SHEET

C-0.1

107-V3077 1 OF 36

© 1998 DMJM

CLARK COUNTY DEPARTMENT OF FAMILY AND YOUTH SERVICES

MAIN CAMPUS EXPANSION

CIVIL ENGINEERING

FEBRUARY 12, 1998

DEVIATIONS FROM STANDARDS

NONE

LEGAL DESCRIPTION

LOT 11 OF THE 100 ACRES TRACT
 MORE OR LESS AS SHOWN ON MAP NO. 11
 LA 80-10, 100 ACRES, 100 ACRES TRACT
 CLARK COUNTY, NEVADA

BENCH MARK

CLARK COUNTY DEPARTMENT OF FAMILY AND YOUTH SERVICES
 2000 SOUTH LAS VEGAS AVENUE
 LAS VEGAS, NEVADA 89102

VICINITY MAP



APPROVALS

Ch. Kelly 2-12-98
 CIVIL ENGINEER

DATE OF THIS PLAN IS SUBJECT TO THE
 REVIEW AND APPROVAL OF THE CLARK COUNTY
 ENGINEERING DEPARTMENT. THE ENGINEER
 ACCEPTS RESPONSIBILITY FOR THE DESIGN
 AND CONSTRUCTION OF THE PROJECT.
 THE ENGINEER'S OFFICE IS NOT RESPONSIBLE
 FOR THE ACCURACY OF THE INFORMATION
 PROVIDED BY THE CLIENT.

Paul 2-12-98
 CIVIL ENGINEER

Thomas 2-12-98
 CIVIL ENGINEER

Thomas 2-12-98
 CIVIL ENGINEER

SHEET INDEX

1	2	3	4	5	6	7	8	9	10	11	12	13	14	15	16	17	18	19	20	21	22	23	24	25	26	27	28	29	30	31	32	33	34	35	36	37	38	39	40	41	42	43	44	45	46	47	48	49	50	51	52	53	54	55	56	57	58	59	60	61	62	63	64	65	66	67	68	69	70	71	72	73	74	75	76	77	78	79	80	81	82	83	84	85	86	87	88	89	90	91	92	93	94	95	96	97	98	99	100
---	---	---	---	---	---	---	---	---	----	----	----	----	----	----	----	----	----	----	----	----	----	----	----	----	----	----	----	----	----	----	----	----	----	----	----	----	----	----	----	----	----	----	----	----	----	----	----	----	----	----	----	----	----	----	----	----	----	----	----	----	----	----	----	----	----	----	----	----	----	----	----	----	----	----	----	----	----	----	----	----	----	----	----	----	----	----	----	----	----	----	----	----	----	----	----	----	----	----	-----

RELATED

DMJM

3000 S. LAS VEGAS AVENUE
 SUITE 100
 LAS VEGAS, NEVADA 89102
 (702) 735-1111

Perleman
 CIVIL ENGINEERING

2000 S. LAS VEGAS AVENUE
 SUITE 100
 LAS VEGAS, NEVADA 89102

CLARK COUNTY DEPARTMENT OF FAMILY AND YOUTH SERVICES
 2000 S. LAS VEGAS AVENUE
 SUITE 100
 LAS VEGAS, NEVADA 89102

DATE: 2/12/98
 DRAWN BY: [Signature]
 CHECKED BY: [Signature]
 APPROVED BY: [Signature]



DATE: 2/12/98

11-00-00 ADDRESS #1
 12/12/98 CITY ADDRESS

DATE: 2/12/98
 DRAWN BY: [Signature]
 CHECKED BY: [Signature]



DATE: 2/12/98

CIVIL COVER SHEET

C-0.1