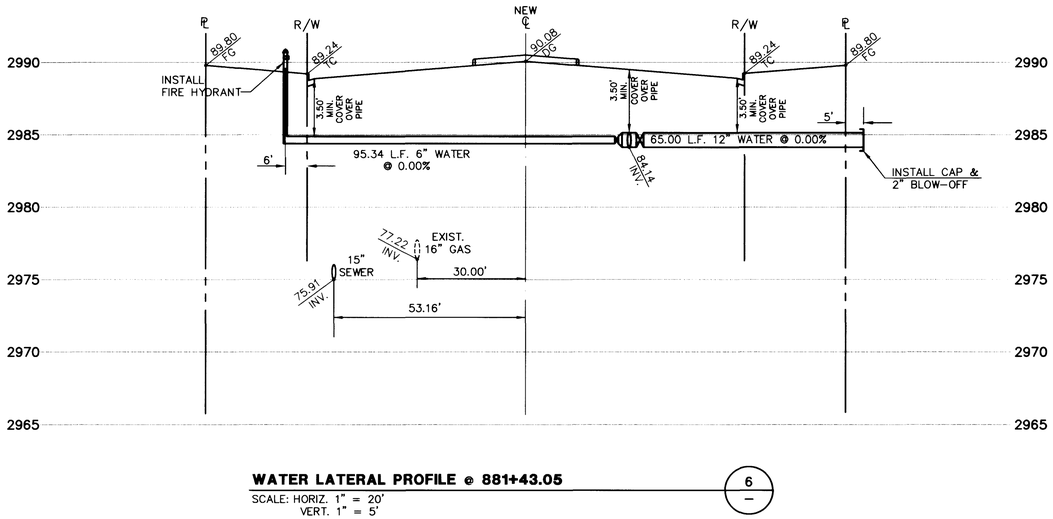

WATER LATERAL PROFILE @ 881+43.05 — 6

SCALE: HORIZ. 1" = 20'
VERT. 1" = 5'

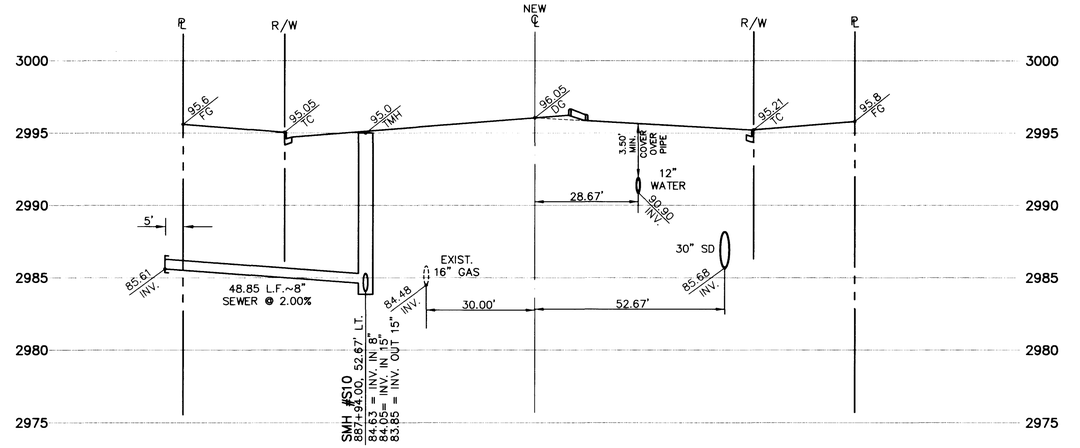

SEWER LATERAL PROFILE @ 878+94.00 — 3

SCALE: HORIZ. 1" = 20'
VERT. 1" = 5'

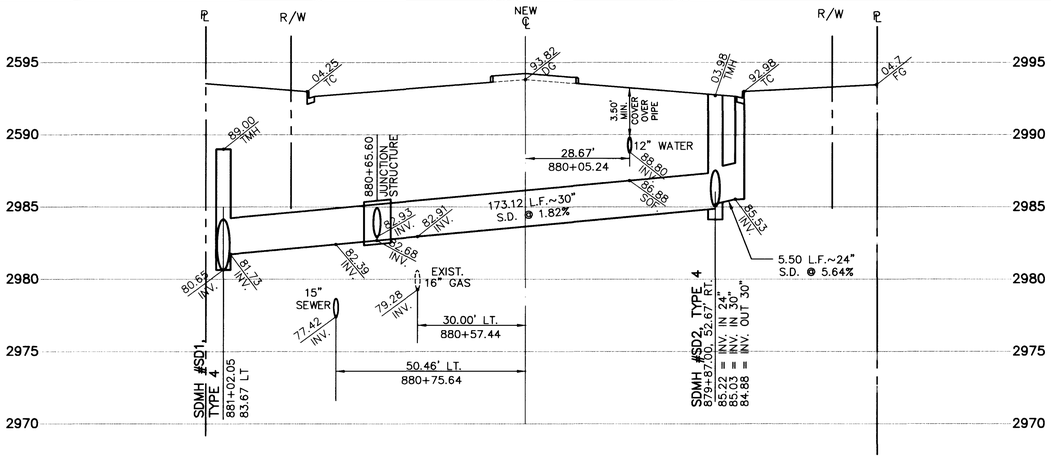

STORM DRAIN DETAIL @ 881+02.05 — 5

SCALE: NOT TO SCALE

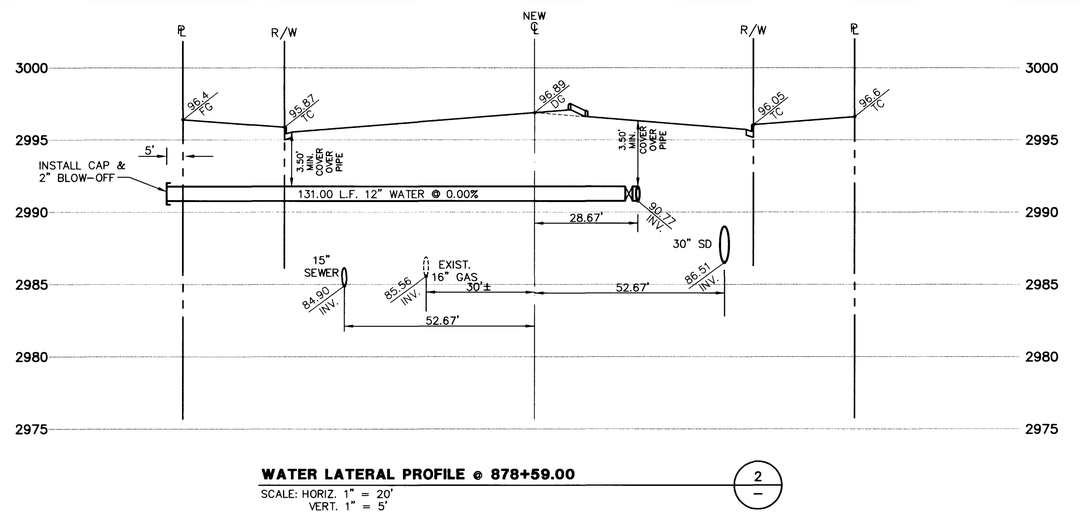

WATER LATERAL PROFILE @ 878+59.00 — 2

SCALE: HORIZ. 1" = 20'
VERT. 1" = 5'

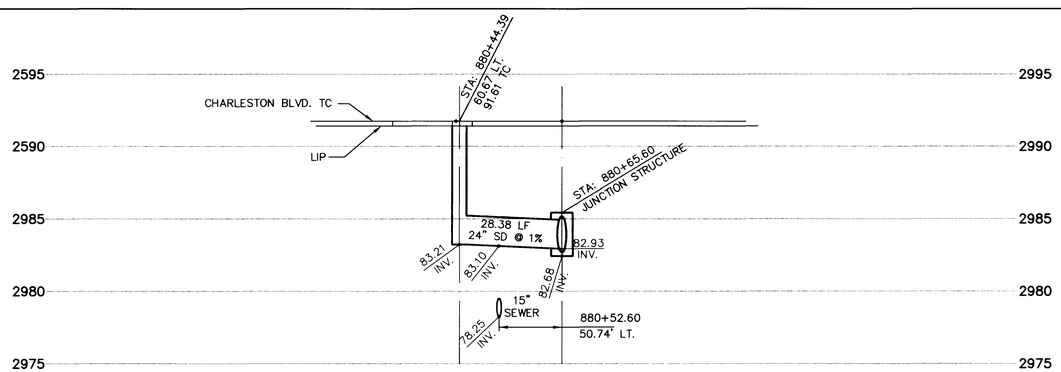

STORM DRAIN DETAIL @ 880+44.25 — 4

SCALE: NOT TO SCALE

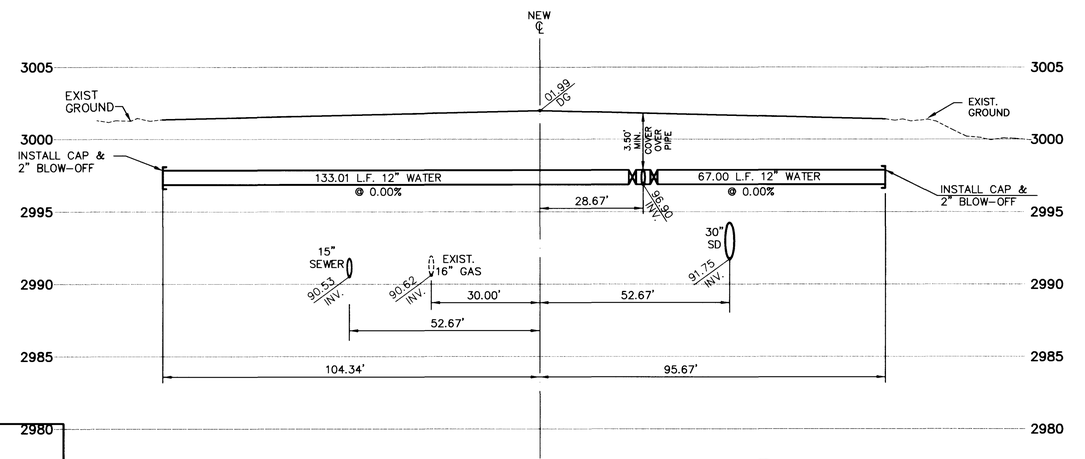

WATER LATERAL PROFILE @ 876+46.50 — 1

SCALE: HORIZ. 1" = 20'
VERT. 1" = 5'

APPROVAL:

LAS VEGAS VALLEY WATER DISTRICT — DATE 11/10/98

REV.	DATE	DESCRIPTION	DATE	AGEN. APP.	DATE	GCW APP

RECOMMENDED
BERT A. HUGHES
P.E. NO. 10259

REGISTERED PROFESSIONAL ENGINEER — STATE OF NEVADA — BERT A. HUGHES — CIVIL — 10259

G.C. WALLACE, INC.
Engineering/Architecture
1555 SOUTH RAINBOW BLVD. LAS VEGAS, NEVADA 89102 (702) 363-1200
SUMMERLIN DIVISION: (702) 363-0991

SUMMERLIN
CHARLESTON BOULEVARD
PAVILION CENTER DRIVE TO TOWN CENTER DRIVE
UTILITY LATERAL PROFILES - 2

SHEET 22
SHT 22 OF 25

JOB NO. 62012.224

F:\62012\224a\DWG\LMPS\Chtn-ld3.dwg Tue Nov 10 14:00:06 1998

11989

107-V2818

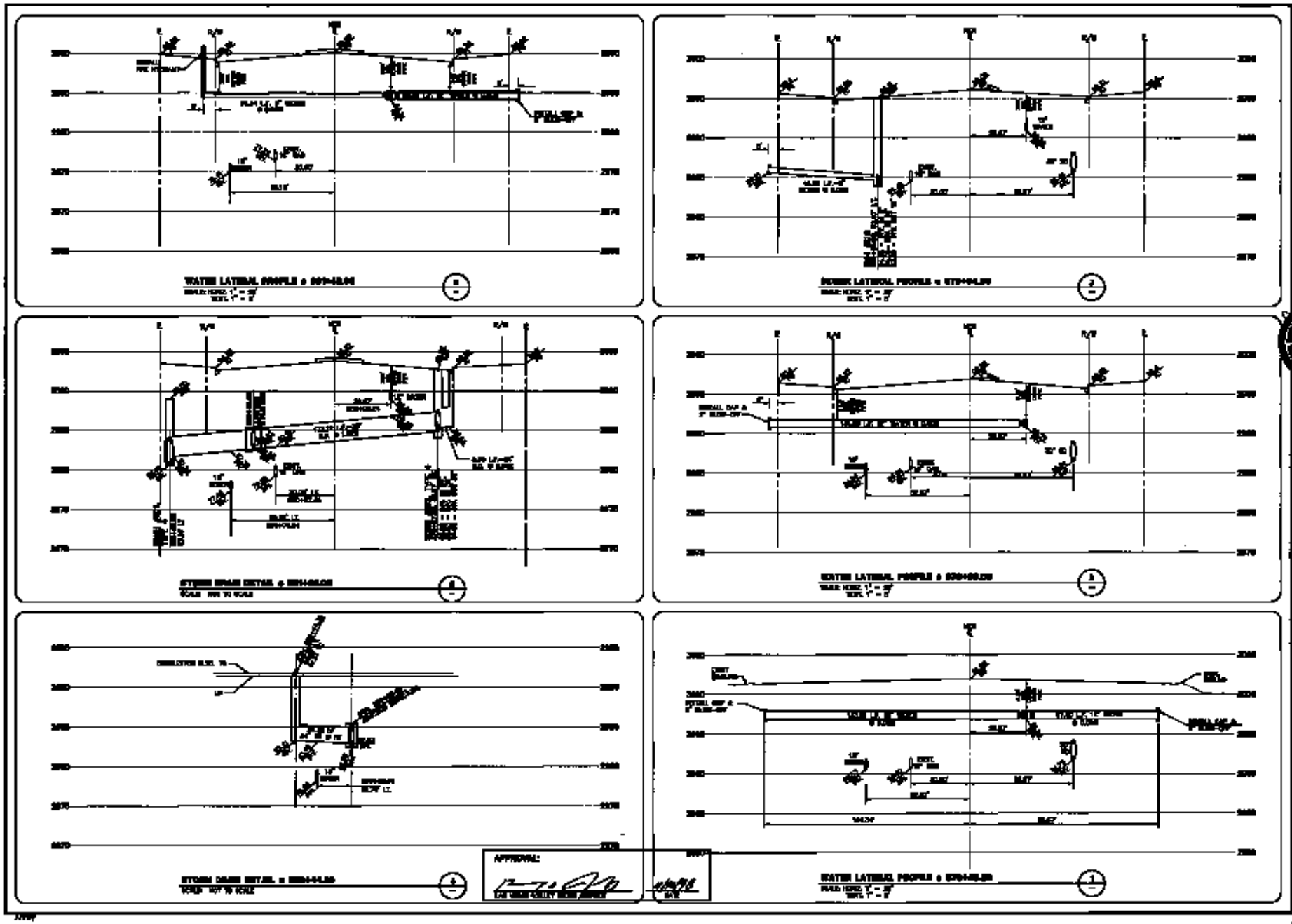
WATER LATERAL PROFILE
STORM DRAIN DETAIL
WATER LATERAL PROFILE
STORM DRAIN DETAIL
WATER LATERAL PROFILE
APPROVAL:
G.C. WALLACE, INC.
CHARLESTON BOULEVARD
UTILITY LATERAL PROFILES
SHEET
22