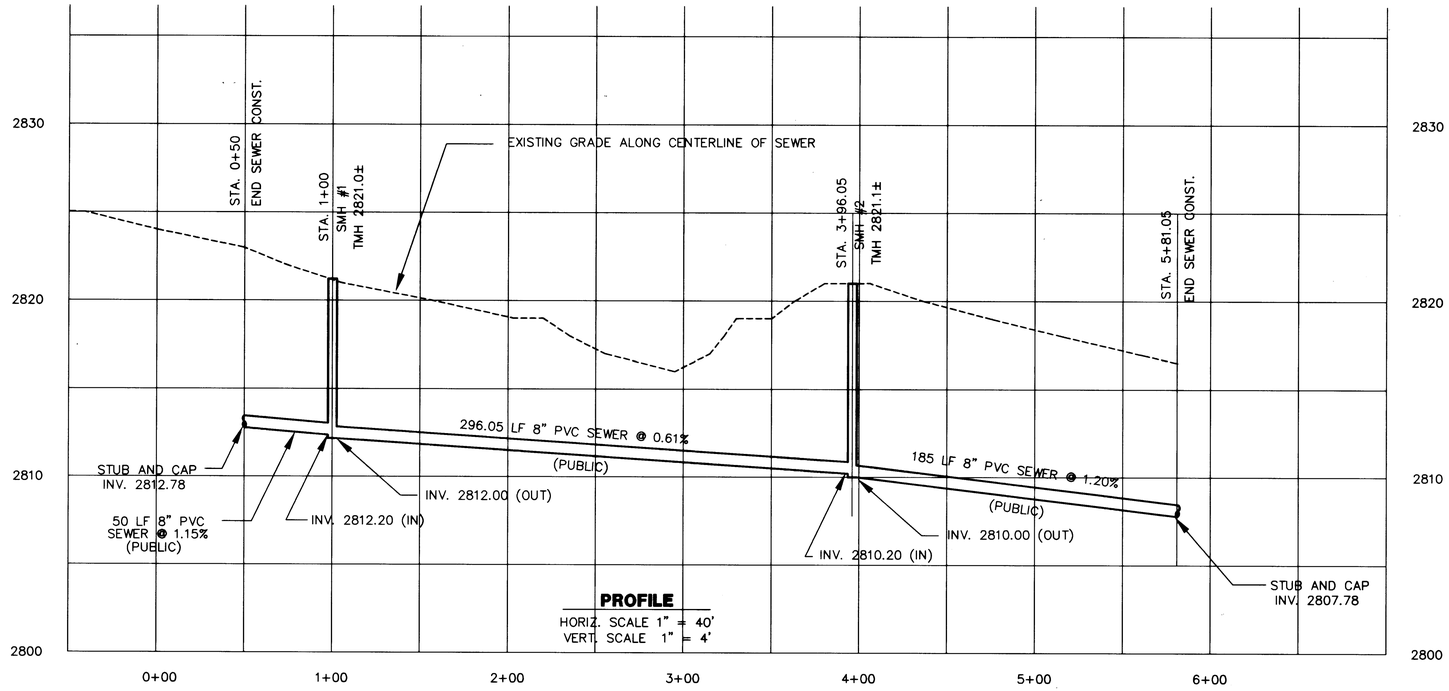

PROFILE
HORIZ. SCALE 1" = 40'
VERT. SCALE 1" = 4'

Avoid cutting underground utility lines. It's costly.

Call before you Dig.

1-800-227-2600

UNDERGROUND SERVICE ALERT (USA)

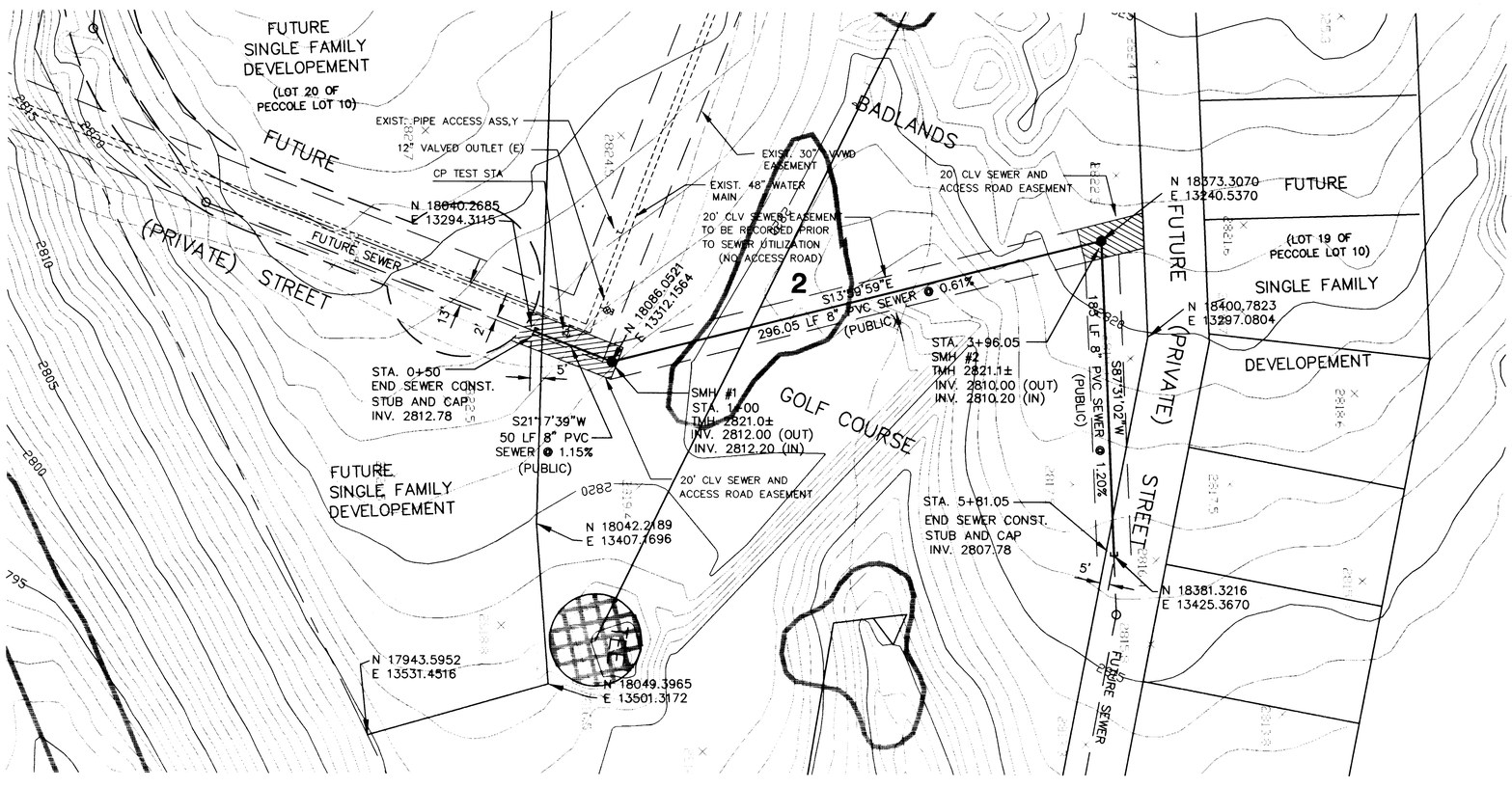



SCALE 1" = 40'

NOTE: CONCRETE COLLARS SHALL BE INSTALLED AROUND ALL MANHOLES PER STD DWG NO. 408

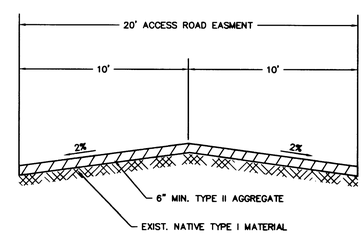

TYPICAL SECTION (GRAVEL ACCESS ROAD)
N.T.S.

NOTE: COORDINATES SHOWN ARE BASED ON PECCOLE RANCH OVERALL COORDINATE SYSTEM.

NO.	DESCRIPTION	DATE	APP'D

DATE : 4/8/97
TIME :
DRAWN BY :
DESIGNED BY :
CHECKED BY :
JOB NO. : 0145.0027
SCALE : 1" = 40'

PENTACORE
CIVIL ENGINEERING • LAND SURVEYING • PLANNING
CONSTRUCTION MANAGEMENT • CONSULTING
6763 WEST CHARLESTON BOULEVARD
LAS VEGAS, NEVADA 89102 (702)258-0115

PECCOLE NEVADA CORP.
PECCOLE LOT 10

BADLANDS GOLF COURSE SEWER CROSSING BETWEEN LOTS 19 AND 20 PLAN AND PROFILE

5/6/97

SHEET 3 OF 3

G:\0145\0027\SEWER\L10SEW Fri May 2 09:17:11 1997 LloydA

L10SEWER

2126

307-V757

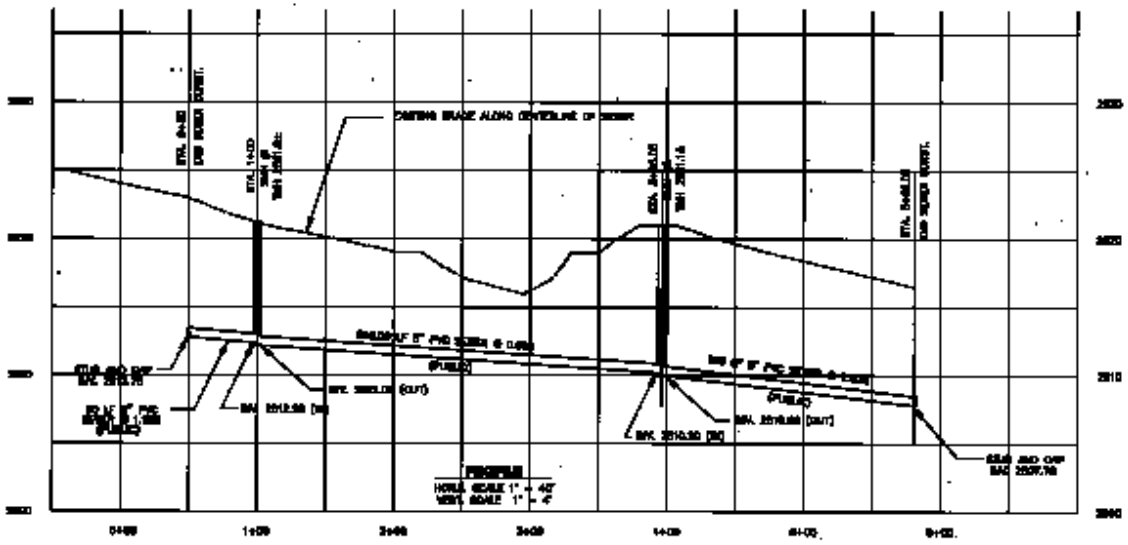

Call before you Dig.
1-800-227-2600

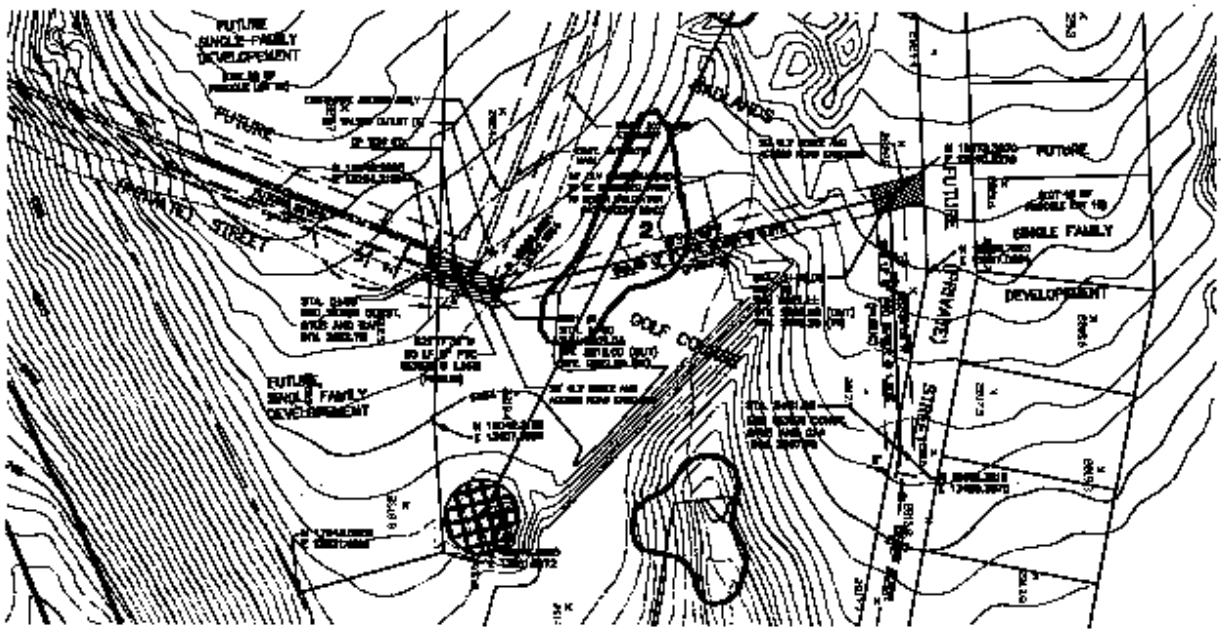

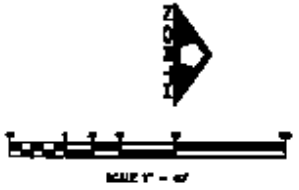

TYPICAL SECTION GRAVEL ACCESS ROAD
N.T.S.

NOTE: COORDINATES SHOWN ARE BASED ON PEDDLE BRANCH OVERALL COORDINATE SYSTEM.

PENTACORE

PEDDLE NEVADA DOWN,
PEDDLE LOT 10
BIGLANDS GOLF COURSE CROSSING
BETWEEN LOTS 10 AND 12
PLAN AND PROFILE

3