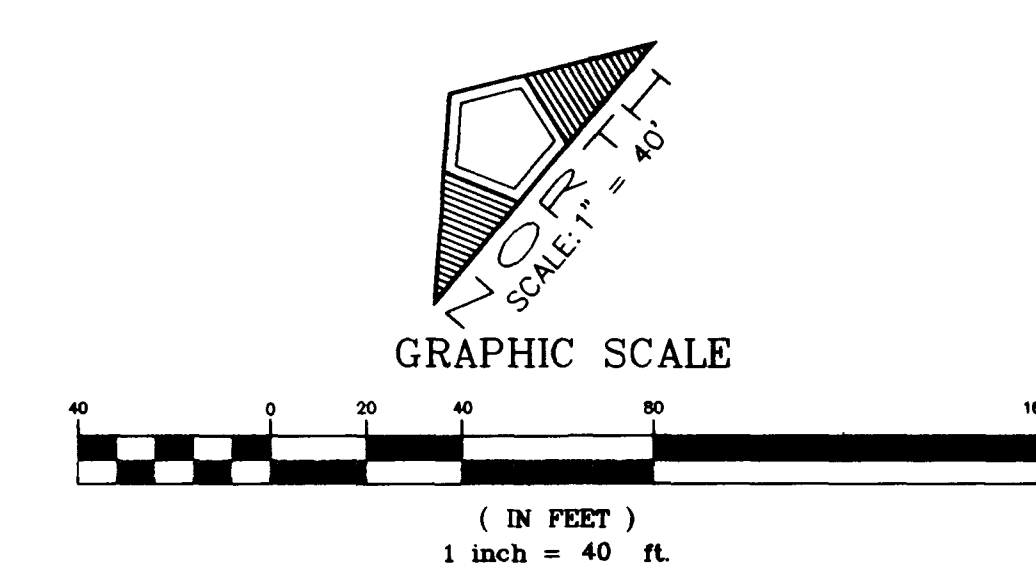


BACK OF CURB CURVE DATA

CURVE	DELTA	RADIUS	LENGTH	TANGENT
299	06°42'43"	100.00'	11.71'	5.86'
304	14°23'56"	100.00'	25.13'	12.63'
307	18°28'14"	49.00'	15.81'	7.91'
316	43°39'09"	49.00'	37.33'	19.62'
319	84°12'54"	35.00'	51.44'	31.63'
327	39°14'42"	49.00'	33.56'	17.47'
328	72°35'06"	40.50'	51.54'	29.92'
332	01°32'00"	2352.00'	62.94'	31.47'
335	25°09'30"	49.00'	21.52'	10.93'
337	58°54'35"	40.50'	41.64'	22.87'
338	14°43'00"	100.00'	25.69'	12.91'
340	07°04'42"	100.00'	12.35'	6.18'
343	12°54'46"	50.00'	11.27'	5.66'
345	01°39'49"	2352.00'	68.29'	34.15'
346	00°32'30"	2313.00'	35.32'	17.66'
349	26°16'50"	50.00'	22.93'	11.67'
351	96°36'40"	20.00'	33.72'	22.45'
352	01°10'49"	2313.00'	47.65'	23.82'
353	48°37'28"	40.50'	34.37'	18.30'
354	00°34'52"	2579.00'	26.16'	13.08'
356	25°03'36"	50.00'	21.87'	11.11'
358	15°25'54"	50.00'	13.47'	6.77'
359	01°04'19"	2579.00'	48.25'	24.13'
360	81°27'50"	20.00'	28.44'	17.22'
363	00°51'58"	2540.00'	38.40'	19.20'
367	01°42'38"	2352.00'	70.22'	35.11'
369	01°04'23"	2540.00'	47.57'	23.79'
373	00°19'20"	2579.00'	14.50'	7.25'
378	01°08'02"	2352.00'	46.55'	23.27'
381	01°03'22"	2540.00'	47.56'	23.78'
396	01°06'44"	2352.00'	45.66'	22.83'
426	01°06'43"	2352.00'	45.65'	22.82'
431	00°52'23"	2352.00'	35.84'	17.92'
434	81°44'45"	20.00'	29.41'	18.05'
435	01°04'54"	2313.00'	43.67'	21.83'
440	95°57'11"	20.00'	33.49'	22.19'
474	21°06'39"	100.00'	36.85'	18.63'
476	12°53'25"	49.00'	108.22'	97.31'
476	21°47'42"	100.00'	38.04'	19.25'
481	39°11'36"	50.00'	34.20'	17.80'
482	25°38'59"	40.50'	183.64'	48.57'
483	40°23'30"	50.00'	35.34'	18.44'
342	79°11'50"	40.50'	55.98'	33.50'

SUMMER PALACE WAY
(PUBLIC STREET)



SIDEWALK RAMP DATA
PER S.I.S. DWG. NO. S-77, CASE I

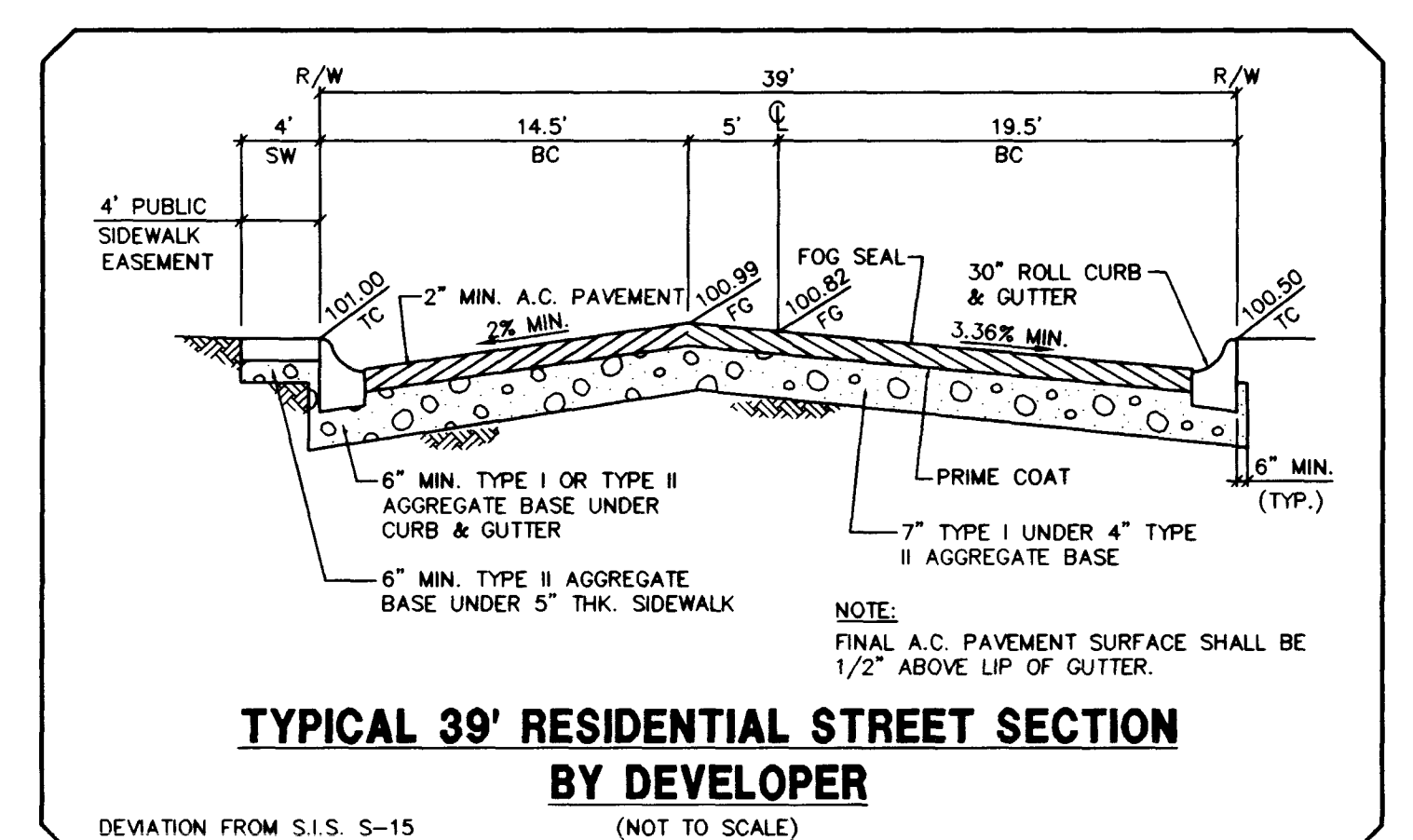
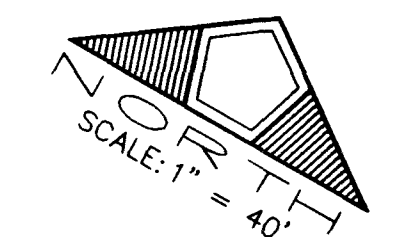
NO.	A	B
H1	8'	8'
H2	4.5'	21.5'

Avoid cutting underground utility lines. It's costly.

Call before you Dig.

1-800-227-2600
UNDERGROUND SERVICE ALERT (USA)

DePAUL COURT
(PUBLIC STREET)



NO.	DESCRIPTION	DATE	APP'D.

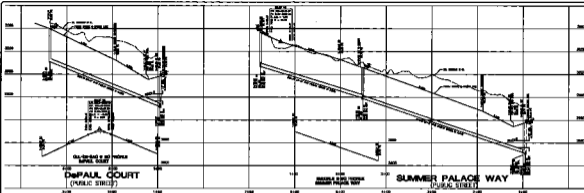
DATE: 03/27/87
DRAWN BY: KAS
DESIGNED BY: KAS
CHECKED BY: KAS
JOB NO.: 0030186
SCALE: 1" = 40'

PENTACORE
CIVIL ENGINEERING - LAND SURVEYING - PLANNING
CONSULTING CORPORATION
LAS VEGAS, NEVADA 89102 (702)258-0115

LEWIS HOMES OF NEVADA
CHARDONNAY No. 52
DePAUL COURT AND SUMMER PALACE WAY
PLAN AND PROFILE

SHEET
6
OF 9

1071-4512-52



DePAUL COURT
(PUBLIC STREET)



SUMMER PALACE WAY
(PUBLIC STREET)



BACK OF CURB DRIVE DATA

NO.	W.D.	NO.	W.D.	NO.	W.D.
1		1		1	
2		2		2	
3		3		3	
4		4		4	
5		5		5	
6		6		6	
7		7		7	
8		8		8	
9		9		9	
10		10		10	
11		11		11	
12		12		12	
13		13		13	
14		14		14	
15		15		15	
16		16		16	
17		17		17	
18		18		18	
19		19		19	
20		20		20	
21		21		21	
22		22		22	
23		23		23	
24		24		24	
25		25		25	
26		26		26	
27		27		27	
28		28		28	
29		29		29	
30		30		30	
31		31		31	
32		32		32	
33		33		33	
34		34		34	
35		35		35	
36		36		36	
37		37		37	
38		38		38	
39		39		39	
40		40		40	
41		41		41	
42		42		42	
43		43		43	
44		44		44	
45		45		45	
46		46		46	
47		47		47	
48		48		48	
49		49		49	
50		50		50	



STREET DATA

NO.	W.D.	NO.	W.D.
1		1	
2		2	
3		3	
4		4	
5		5	
6		6	
7		7	
8		8	
9		9	
10		10	
11		11	
12		12	
13		13	
14		14	
15		15	
16		16	
17		17	
18		18	
19		19	
20		20	
21		21	
22		22	
23		23	
24		24	
25		25	
26		26	
27		27	
28		28	
29		29	
30		30	
31		31	
32		32	
33		33	
34		34	
35		35	
36		36	
37		37	
38		38	
39		39	
40		40	
41		41	
42		42	
43		43	
44		44	
45		45	
46		46	
47		47	
48		48	
49		49	
50		50	

Call before you dig.
1-800-227-2000

PENTACORE
SURVEYING & ENGINEERING
INCORPORATED
100 WEST 10TH STREET
ANN ARBOR, MI 48106
PH: 734-769-1000
FAX: 734-769-1001

LEWIS HARRIS OF KEMANA
DARDENBURY BL. 32
DEPAUL COURT AND SUMMER PALACE WAY
ANN ARBOR, MI 48106

6
10/17/03