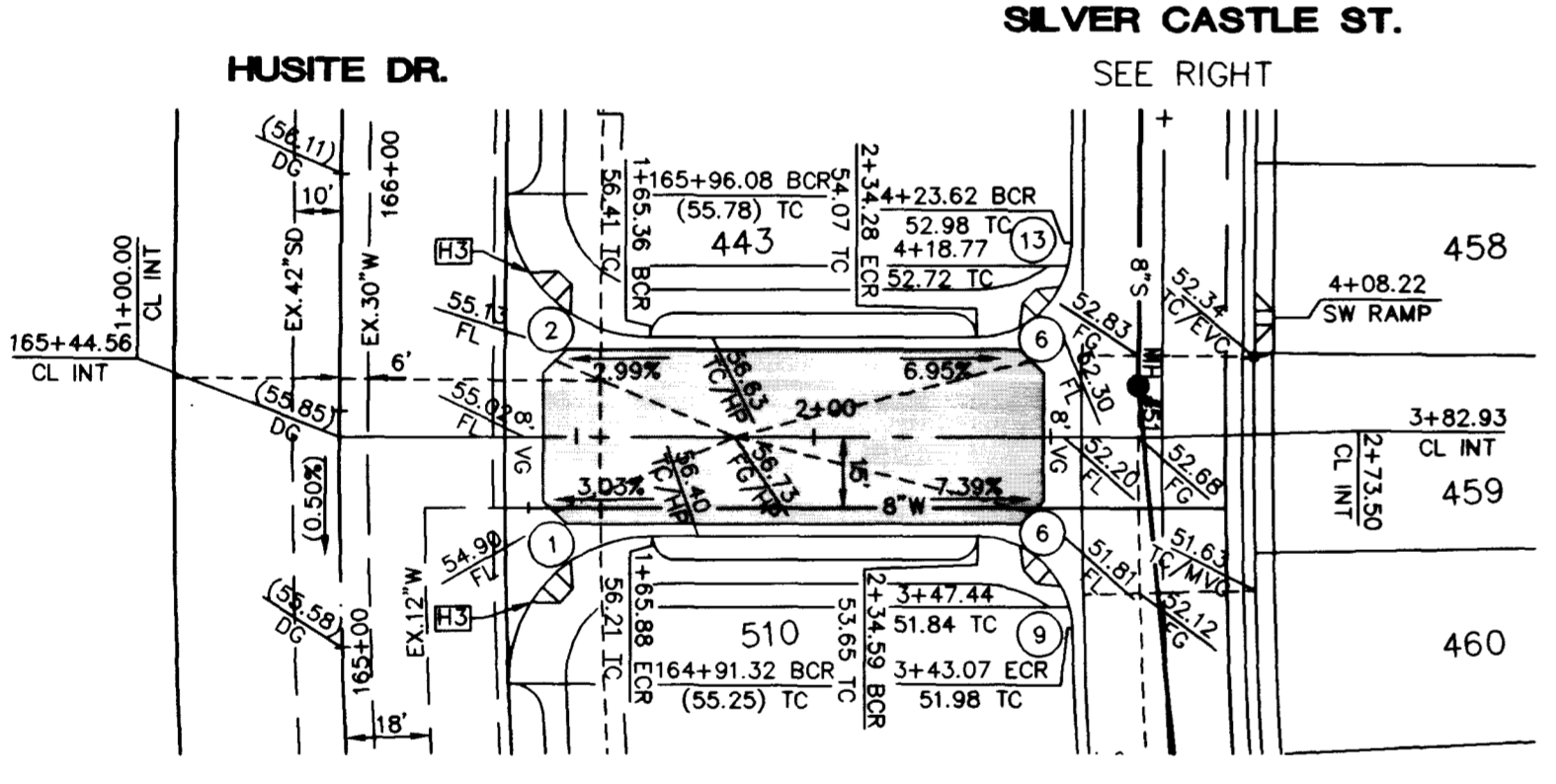
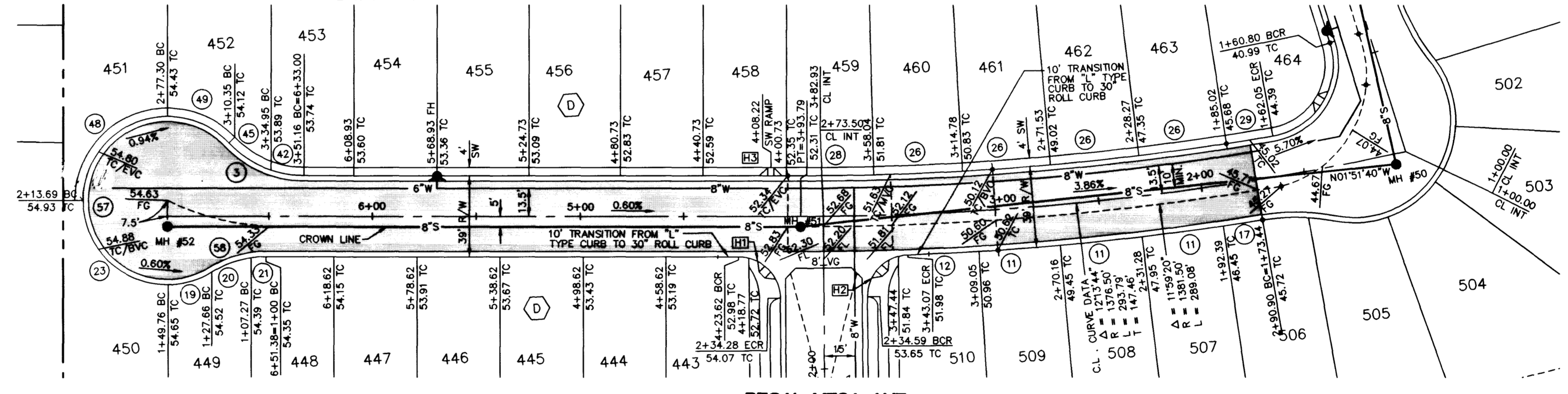


REGAL MESA AVENUE
(PUBLIC STREET)

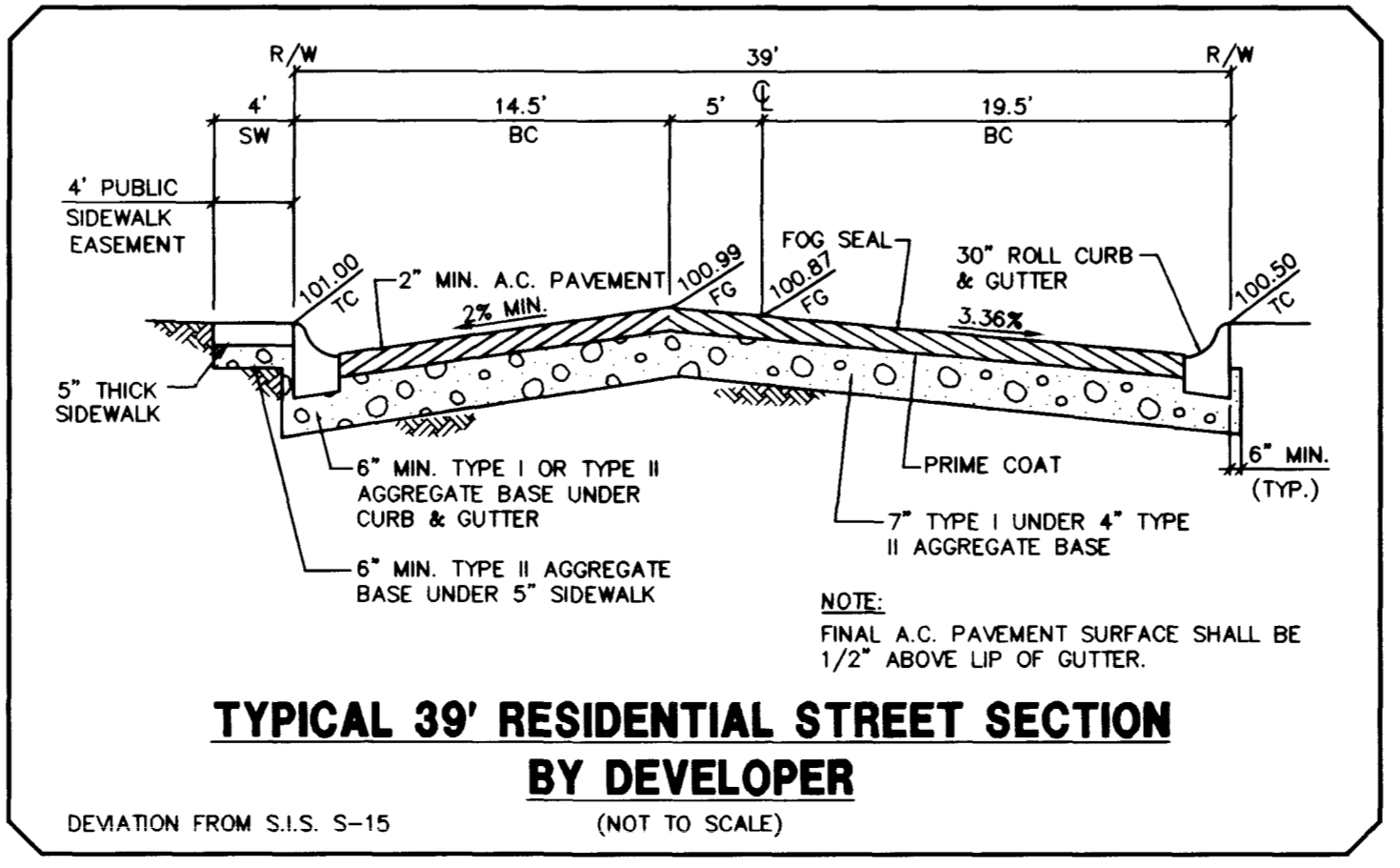
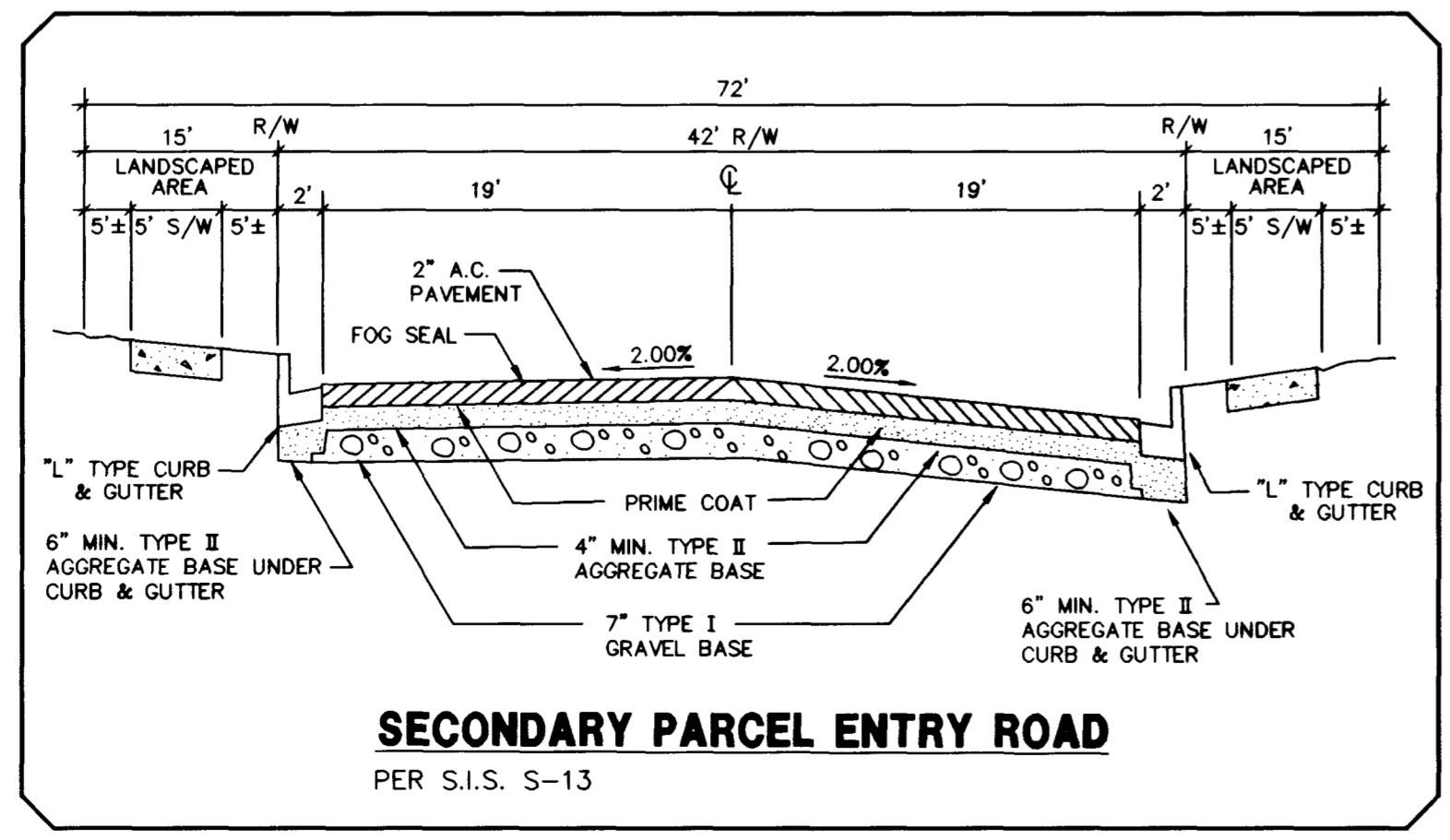
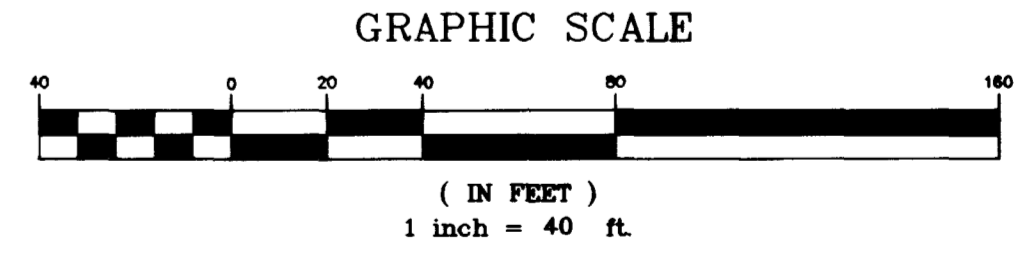
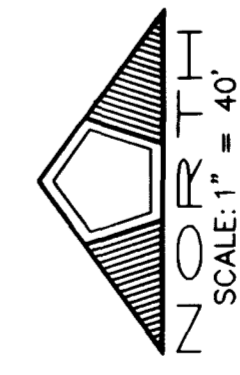
SILVER CASTLE STREET
(PUBLIC STREET)

PROFILE
SCALE: HORIZ. 1" = 40'
VERT. 1" = 4'



REGAL MESA AVENUE
(PUBLIC STREET)

SILVER CASTLE STREET
(PUBLIC STREET)



BACK OF CURB CURVE DATA

CURVE	DELTA	RADIUS	LENGTH	TANGENT
1	91°58'05"	30.00'	48.15'	31.05'
2	90°27'07"	30.00'	47.36'	30.24'
3	48°45'28"	50.00'	40.80'	21.62'
6	85°19'41"	20.00'	26.36'	15.49'
9	12°49'06"	20.00'	4.47'	2.25'
11	01°37'07"	1396.00'	39.44'	19.72'
12	01°24'58"	1396.00'	34.50'	17.25'
13	14°01'32"	20.00'	4.90'	2.46'
17	00°47'19"	1396.00'	19.21'	9.61'
19	31°15'30"	40.50'	22.10'	11.33'
20	23°22'13"	50.00'	20.39'	10.34'
21	08°19'40"	50.00'	7.27'	3.64'
23	90°26'23"	40.50'	63.93'	40.81'
26	01°48'01"	1357.00'	42.64'	21.32'
28	01°29'18"	1357.00'	35.25'	17.63'
29	01°12'09"	1357.00'	28.48'	14.24'
42	18°34'25"	50.00'	16.21'	8.18'
45	28°11'04"	50.00'	24.60'	12.55'
48	90°00'00"	40.50'	63.62'	40.50'
49	46°45'28"	40.50'	33.06'	17.51'
57	25°27'21"	40.50'	182.69'	49.61'
58	31°41'53"	50.00'	27.66'	14.19'

SIDEWALK RAMP DATA
PER S.I.S. DWG. NO. S-77, CASE 1

NO.	A	B
H1	4.5'	12'
H2	4.5'	21.5'
H3	8.0'	8.0'

Avoid cutting underground utility lines. It's costly.

Call before you Dig.

1-800-227-2600
UNDERGROUND SERVICE ALERT (USA)

DATE: 05/02/97
DRAWN BY: KAS
DESIGNED BY: CJC
CHECKED BY: BJC
JOB NO.: 00001910
SCALE: 1" = 40'

PENTACORE
CIVIL ENGINEERING - LAND SURVEYING - PLANNING
CONSTRUCTION MANAGEMENT - ADA CONSULTING
EYES AND EARS FOR THE CITY OF LAS VEGAS
LAS VEGAS, NEVADA 89102 (702)268-0115

LEWIS HOMES OF NEVADA
CHARDONNAY No. 41
REGAL MESA AVENUE AND SILVER CASTLE STREET
PLAN AND PROFILE

SHEET **5** OF 9

1074-4512-41

