




CURVE TABLE

CURVE	RADIUS	LENGTH	TANGENT	DELTA
1	3.50'	5.50'	3.50'	90°00'00"
2	3.50'	5.76'	3.78'	94°22'23"
3	0.50'	1.53'	13.10'	175°37'37"
4	0.50'	1.53'	13.10'	175°37'37"
5	74.50'	54.64'	28.62'	42°01'29"
6	4.50'	10.84'	11.72'	137°58'31"
7	3.50'	5.50'	3.50'	90°00'00"
8	3.50'	5.78'	3.79'	94°32'48"
9	0.50'	1.53'	12.61'	175°27'26"
10	0.50'	1.53'	12.61'	175°27'26"
11	149.50'	57.61'	29.17'	22°04'44"
12	150.50'	58.00'	29.36'	22°04'44"
13	2.50'	7.85'	-	180°00'00"
14	2.50'	7.85'	-	180°00'00"

LEGEND


-  INDICATES DECORATIVE MEDIAN ISLAND
-  INDICATES CONCRETE TACK-ON MEDIAN ISLAND
-  INDICATES CURVE NUMBER AS LISTED IN CURVE TABLE

RECORD DRAWING
 These Record Drawings have been prepared based on information provided by others. The Engineer has not verified the accuracy of such information and shall not be responsible for any errors or omissions which may be incorporated herein as a result.

NOTE: ALL DIMENSIONS ARE TO BACK OF MEDIAN ISLAND CURB UNLESS OTHERWISE NOTED.


REVISIONS

No.	Date



DESIGNED: JM/BB
 DRAWN: JM/BB
 CHECKED: RB
 JOB NO. 388-8-91
 SCALE: AS NOTED
 HORIZ. AS NOTED
 VERT. AS NOTED

1055 EAST TROPICANA
 SUITE 600
 LAS VEGAS, NEVADA 89119
 (702)798-1007



PROJECT: CITY OF LAS VEGAS
 WASHINGTON AVENUE CONVEYANCE SYSTEM
 DESCRIPTION: MEDIAN ISLAND GEOMETRY
 STA. 92+79.50 TO 111+00

SHEET
R-10
 33 OF 39

