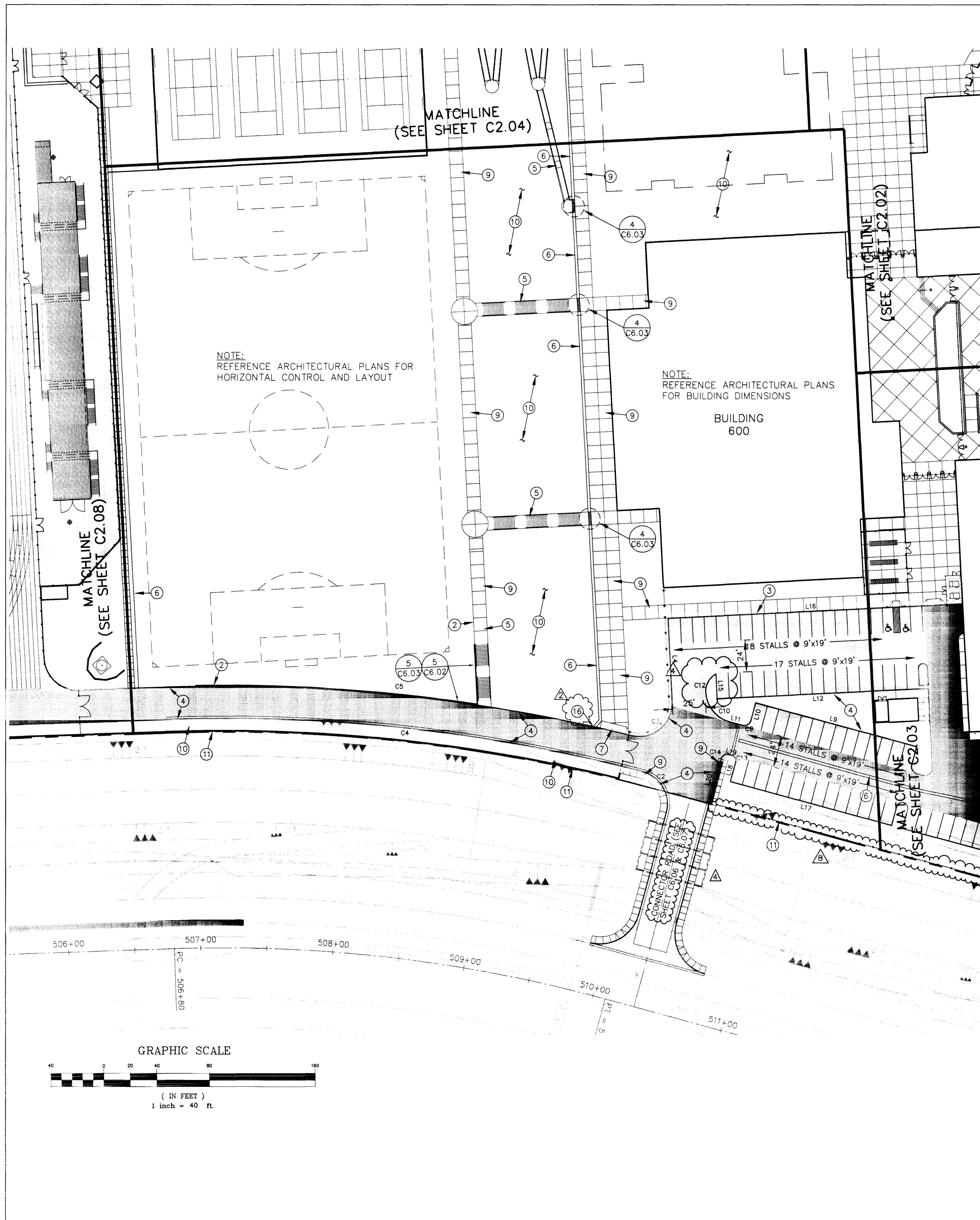


SCALE: 1" = 40'  
 FILE: B263C-SUBG PP C205 XR 263C SITE PLAN - 5,263.PLOT



**BACK OF CURB CURVE TABLE**

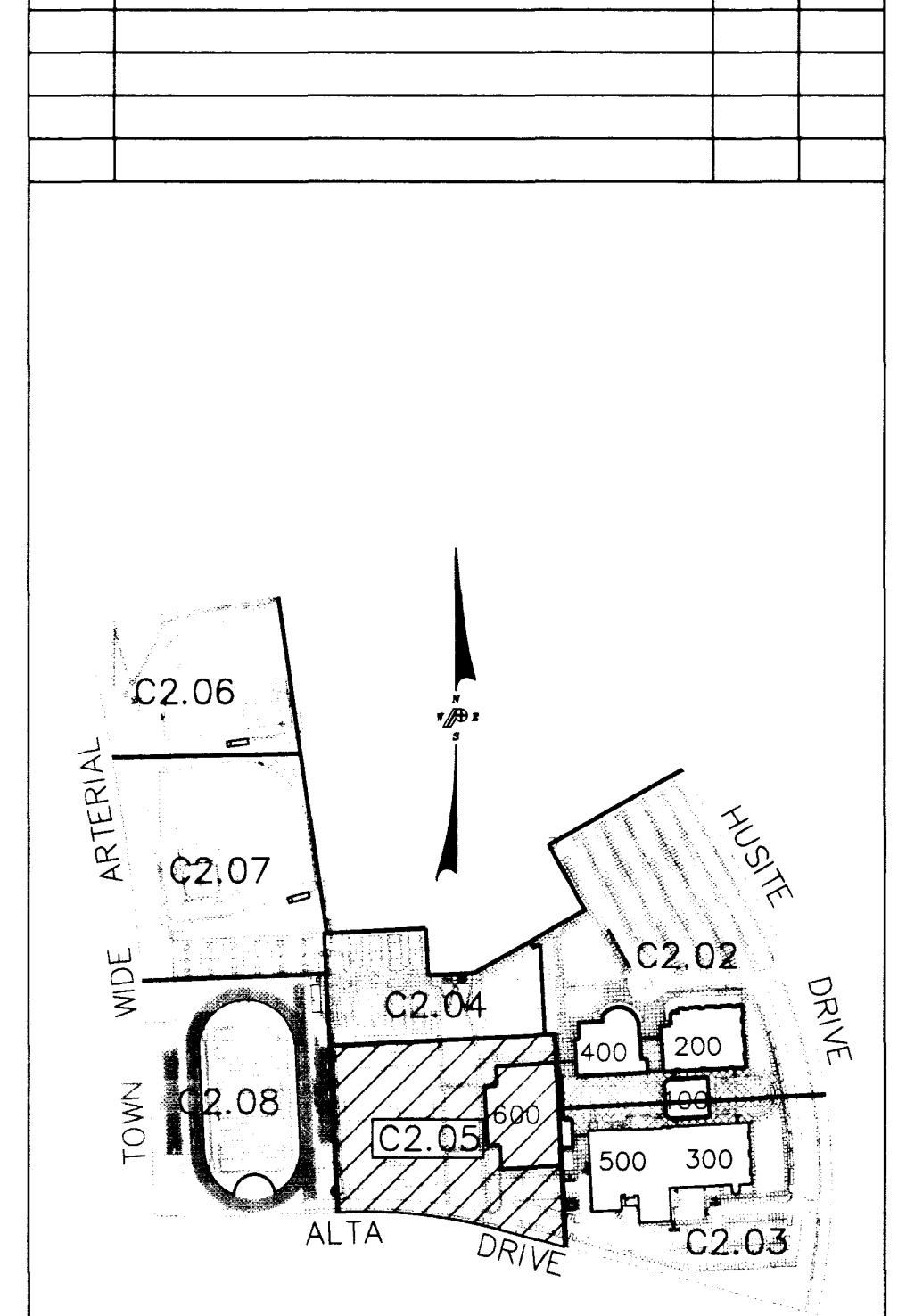
CURVE	RADIUS	LENGTH	TANGENT	DELTA
C1	25.00'	38.82'	24.58'	88°58'00"
C2	25.00'	39.61'	25.35'	90°47'26"
C3	4.00'	44.48'	31.50'	106°31'55"
C4	1245.75'	362.53'	182.56'	16°40'26"
C5	1298.00'	355.45'	178.84'	15°41'24"
C6	5.00'	7.85'	5.00'	90°00'00"
C7	5.00'	9.40'	5.88'	107°45'54"
C8	3.08'	9.67'	<infinite>	180°00'00"
C9	5.00'	7.85'	5.00'	90°00'00"
C10	24.50'	32.71'	19.31'	76°29'04"
C11	4.00'	4.00'	4.00'	90°00'00"
C12	15.00'	13.69'	7.36'	52°17'33"
C13	4.00'	6.28'	4.00'	90°00'00"
C14	4.00'	6.28'	4.00'	90°00'00"
C15	4.00'	12.57'	<infinite>	180°00'00"
C16	4.00'	12.57'	<infinite>	180°00'00"
C17	5.00'	6.27'	3.62'	71°49'00"
C18	5.00'	7.85'	5.00'	90°00'00"
C19	1375.00'	103.28'	51.66'	04°18'13"
C20	5.00'	7.84'	4.98'	89°49'00"
C21	1416.00'	26.00'	16.00'	09°48'35"
C22	20.00'	33.80'	22.54'	96°50'29"
C23	19.50'	28.31'	17.31'	83°10'37"
C24	1416.00'	26.00'	16.00'	09°48'35"
C25	20.00'	30.05'	18.88'	86°05'17"
C26	19.50'	31.87'	20.88'	83°36'02"
C27	4.00'	6.26'	3.98'	89°40'18"
C28	4.50'	8.55'	6.29'	108°49'08"
C29	5.00'	7.85'	5.00'	90°00'00"
C30	4.50'	12.72'	28.41'	182°00'00"
C31	3.50'	5.50'	3.50'	89°59'58"
C32	3.50'	5.50'	3.50'	90°00'02"
C33	5.00'	7.86'	5.00'	90°00'54"
C34	3.50'	5.50'	3.50'	90°00'02"
C35	3.50'	5.50'	3.50'	89°59'58"
C36	5.00'	7.85'	5.00'	89°59'06"
C37	5.00'	6.31'	3.63'	72°21'22"
C38	22.31'	25.02'	14.01'	64°15'27"
C39	5.00'	7.85'	5.00'	90°00'00"
C40	1338.00'	501.28'	253.61'	21°27'56"
C41	1375.00'	33.80'	22.54'	96°50'29"
C42	25.00'	48.30'	36.17'	110°41'45"
C43	1416.00'	26.00'	16.00'	09°48'35"
C44	1416.00'	26.00'	16.00'	09°48'35"
C45	20.00'	25.92'	14.68'	72°12'48"
C46	19.50'	36.58'	26.55'	107°28'51"
C47	5.00'	8.18'	5.34'	93°46'55"
C48	508.83'	37.88'	23.68'	04°11'53"
C49	5.00'	5.53'	3.09'	63°22'39"
C50	25.50'	3.32'	1.66'	07°27'58"
C51	25.00'	39.27'	25.00'	90°00'00"
C52	5.00'	7.85'	5.00'	90°00'00"
C53	5.00'	7.85'	5.00'	90°00'00"
C54	5.00'	8.51'	5.70'	97°27'58"
C55	1376.50'	119.14'	59.61'	04°57'32"
C56	5.00'	7.84'	4.79'	87°34'24"
C57	11.50'	18.42'	11.86'	91°45'48"
C58	15.00'	10.55'	5.50'	40°16'50"
C59	50.50'	136.83'	230.06'	155°14'19"
C60	5.00'	4.50'	2.41'	51°31'35"
C61	3.50'	4.50'	3.50'	90°00'00"
C62	25.00'	31.58'	18.29'	72°22'57"

**BACK OF CURB LINE TABLE**

LINE	DIRECTION	DISTANCE
L1	N88°01'31"E	65.79'
L2	N88°01'31"E	124.48'
L3	N03°00'00"W	26.50'
L4	N02°49'00"W	82.91'
L5	N15°11'00"E	14.50'
L6	N74°49'00"W	4.98'
L7	N02°34'58"W	75.99'
L8	N02°49'00"W	15.78'
L9	N74°49'00"W	127.00'
L10	N15°11'00"E	14.00'
L11	N74°49'00"W	9.58'
L12	N87°11'00"E	153.97'
L13	N02°49'00"W	9.46'
L14	N02°49'00"W	18.62'
L15	N02°49'00"W	18.62'
L16	N87°11'00"E	23.36'
L17	N74°49'00"W	127.00'
L18	N15°11'00"E	15.00'
L19	N74°49'00"W	5.00'
L20	N15°11'00"E	35.00'
L21	N74°49'00"W	145.00'
L22	N15°11'00"E	15.00'
L23	N15°11'00"E	15.00'
L24	N74°49'00"W	145.00'
L25	N15°11'00"E	15.00'
L26	N15°11'00"E	15.00'
L27	N03°00'00"W	16.58'
L28	N74°49'00"W	1.69'
L29	N15°11'00"E	14.00'
L30	N87°00'00"E	234.00'
L31	N87°00'00"E	25.90'
L32	N02°49'00"W	14.03'
L33	N87°11'00"E	4.50'
L34	N02°49'00"W	69.78'
L35	N74°55'10"W	87.04'
L36	N03°44'18"W	12.33'
L37	N87°04'50"E	54.03'
L38	N02°43'06"W	14.00'
L39	N87°04'50"E	28.12'
L40	N87°00'00"E	178.82'
L41	N02°59'58"W	15.00'
L42	N87°00'00"E	1.79'
L43	N02°59'58"W	15.00'
L44	N86°59'06"E	8.22'
L45	N03°00'00"W	15.78'
L46	N02°59'58"W	15.00'
L47	N86°46'06"E	1.05'
L48	N02°59'58"W	15.00'
L49	N86°59'06"E	8.23'
L50	N03°00'00"W	19.26'
L51	N87°00'00"E	182.00'
L52	N48°00'00"W	11.63'
L53	N03°00'59"W	14.00'
L54	N87°12'21"E	7.29'
L55	N65°32'36"E	15.95'
L56	N87°12'21"E	15.83'
L57	N88°03'58"E	0.79'
L58	N60°36'00"E	10.90'
L59	N29°24'00"W	20.00'
L60	N60°36'00"E	14.00'
L61	N60°36'00"E	14.00'
L62	N29°24'00"W	2.59'
L63	N88°03'58"E	3.46'
L64	N29°24'00"W	351.32'
L65	N60°36'00"E	14.00'
L66	N60°36'00"E	6.83'
L67	N29°24'00"W	331.07'
L68	N29°24'00"W	10.11'
L69	N60°36'00"E	15.50'
L70	N87°10'06"E	193.90'

REVISIONS

REV	DESCRIPTION	DATE	BY
1	SHEET UPDATE	05-10-96	RP
2	PER CLV PW FLOOD - CONTROL	05-14-96	DRF
3	GENERAL SHEET REVISION AND REVISIONS		DRF
4	PER LVWD COMMENTS	08-01-96	
5	PER CLV COMMENTS	09-18-96	CRW



**DISCLAIMER**

- CIVIL PLAN SHOWS ONLY BUILDING 600. ALL OTHER BUILDINGS AND SPORT FACILITIES ARE TIED IN ACCORDANCE WITH ARCHITECTURAL PLANS. ENGINEER ASSUMES NO RESPONSIBILITY FOR ARCHITECTURAL HORIZONTAL CONTROLS.
- ALL OFF-SITE IMPROVEMENTS THAT ARE NOT NOTED OR DEFINED ON THE CIVIL DWGS. INCLUDING OFF-SITE IMPROVEMENTS TO HUSITE DRIVE, LANDSCAPE PARKWAY ALTA DRIVE, ETC. ARE NOT IN THIS CONTRACT AND ARE BY OTHERS.

**CONSTRUCTION NOTES**

- LEGAL DESCRIPTION ON SHEET C1.01
- ALL EXISTING MONUMENTS MUST BE MAINTAINED OR RESTORED IF DISTURBED.
- DIMENSIONS ON SITE PLAN ARE SHOWN FROM BACK OF CURB, UNLESS NOTED OTHERWISE.

**KEY NOTES**

- CONSTRUCT SIDEWALK RAMP REF: C6.01
- CONCRETE RETAINING WALL REF: C6.02, C6.03
- CONSTRUCT ON-SITE "A" TYPE ISLAND CURB REF: C6.01 ISLAND TYPES NOTED THUS [X]. SEE SHEET C6.03
- CONSTRUCT ON-SITE "L" TYPE CURB AND GUTTER REF: C6.01
- CONCRETE STAIRS AND RAMPS, SEE ARCHITECTURAL DWGS.
- PROVIDE 3' WIDE VALLEY GUTTER REF: C6.02
- CONSTRUCT 16' WIDE CURB RAMP REF: C6.01
- CONSTRUCT OFF-SITE "L" TYPE CURB AND GUTTER REF: C6.01
- CONCRETE ON-SITE SIDEWALK. SEE ARCHITECTURAL DWGS FOR PATTERN AND LOCATION OF JOINTING. REF: C6.01
- LANDSCAPING - SEE LANDSCAPE DRAWINGS.
- CONCRETE CURB WITH CHAIN LINK FENCE. SEE ARCHITECTURAL DWGS.
- ON-SITE PAVING. REF: C6.02
- CONCRETE OFF-SITE DRIVEWAY. SEE CLARK COUNTY AREA DWG NO 228.
- FOR ON-SITE SPEED BUMP. REF: C6.02
- PRECAST CONCRETE STOPS - SEE SPECIFICATION.
- RECESS CURB AND GUTTER AT VALLEY GUTTER.

Call before you Dig.  
 1-800-227-2600

ENGINEER SEAL: CHAG MARRAS CIVIL ENGINEER, LICENSE NO. 8777, STATE OF NEVADA

PROJECT NO: 0846  
 DATE: 4.16.96  
 DRAWN BY: BKP  
 CHECKED BY: CLM  
 SUBMITTED: BID SET  
 PROJECT NO: 95263C

**TATE & SNYDER ARCHITECTS**  
 709 VALLE VERDE COURT  
 HENDERSON NEVADA 89014  
 (702) 456.3000

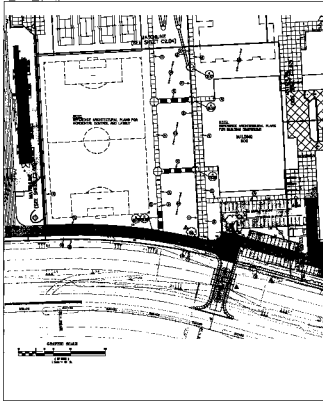
**POGGEMEYER DESIGN GROUP**  
 ENGINEERS PLANNERS SURVEYORS  
 2801 NORTH DENVER WAY LAS VEGAS, NEVADA 89128 (702) 296-8100

**CLARK COUNTY SCHOOL DISTRICT**  
 CONSTRUCTION MANAGEMENT DEPARTMENT 4828 S. PEARL STREET 799-7600 LAS VEGAS, NEVADA 89121


**ALTA/HUALAPAI HIGH SCHOOL**  
 LAS VEGAS

**SITE PLAN - AREA D**

SHEET NO: **C2.05**



BACK OF CURB CURVE TABLE



BACK OF CURB LINE TABLE



DISCLAIMER

1. THIS PLAN IS THE PROPERTY OF THE ARCHITECT AND IS NOT TO BE REPRODUCED OR COPIED IN ANY MANNER WITHOUT HIS WRITTEN PERMISSION.
2. THE ARCHITECT HAS NOT BEEN ADVISED OF ANY CHANGES TO THE SITE OR TO THE PLAN SINCE THE DATE OF THE ORIGINAL DESIGN.
3. THE ARCHITECT HAS NOT BEEN ADVISED OF ANY CHANGES TO THE SITE OR TO THE PLAN SINCE THE DATE OF THE ORIGINAL DESIGN.

KEY PLAN

1. EXISTING CURB
2. EXISTING SIDEWALK
3. EXISTING DRIVE
4. EXISTING DRIVE
5. EXISTING DRIVE
6. EXISTING DRIVE
7. EXISTING DRIVE
8. EXISTING DRIVE
9. EXISTING DRIVE
10. EXISTING DRIVE
11. EXISTING DRIVE
12. EXISTING DRIVE
13. EXISTING DRIVE
14. EXISTING DRIVE
15. EXISTING DRIVE
16. EXISTING DRIVE
17. EXISTING DRIVE
18. EXISTING DRIVE
19. EXISTING DRIVE
20. EXISTING DRIVE
21. EXISTING DRIVE
22. EXISTING DRIVE
23. EXISTING DRIVE
24. EXISTING DRIVE
25. EXISTING DRIVE
26. EXISTING DRIVE
27. EXISTING DRIVE
28. EXISTING DRIVE
29. EXISTING DRIVE
30. EXISTING DRIVE
31. EXISTING DRIVE
32. EXISTING DRIVE
33. EXISTING DRIVE
34. EXISTING DRIVE
35. EXISTING DRIVE
36. EXISTING DRIVE
37. EXISTING DRIVE
38. EXISTING DRIVE
39. EXISTING DRIVE
40. EXISTING DRIVE
41. EXISTING DRIVE
42. EXISTING DRIVE
43. EXISTING DRIVE
44. EXISTING DRIVE
45. EXISTING DRIVE
46. EXISTING DRIVE
47. EXISTING DRIVE
48. EXISTING DRIVE
49. EXISTING DRIVE
50. EXISTING DRIVE
51. EXISTING DRIVE
52. EXISTING DRIVE
53. EXISTING DRIVE
54. EXISTING DRIVE
55. EXISTING DRIVE
56. EXISTING DRIVE
57. EXISTING DRIVE
58. EXISTING DRIVE
59. EXISTING DRIVE
60. EXISTING DRIVE
61. EXISTING DRIVE
62. EXISTING DRIVE
63. EXISTING DRIVE
64. EXISTING DRIVE
65. EXISTING DRIVE
66. EXISTING DRIVE
67. EXISTING DRIVE
68. EXISTING DRIVE
69. EXISTING DRIVE
70. EXISTING DRIVE
71. EXISTING DRIVE
72. EXISTING DRIVE
73. EXISTING DRIVE
74. EXISTING DRIVE
75. EXISTING DRIVE
76. EXISTING DRIVE
77. EXISTING DRIVE
78. EXISTING DRIVE
79. EXISTING DRIVE
80. EXISTING DRIVE
81. EXISTING DRIVE
82. EXISTING DRIVE
83. EXISTING DRIVE
84. EXISTING DRIVE
85. EXISTING DRIVE
86. EXISTING DRIVE
87. EXISTING DRIVE
88. EXISTING DRIVE
89. EXISTING DRIVE
90. EXISTING DRIVE
91. EXISTING DRIVE
92. EXISTING DRIVE
93. EXISTING DRIVE
94. EXISTING DRIVE
95. EXISTING DRIVE
96. EXISTING DRIVE
97. EXISTING DRIVE
98. EXISTING DRIVE
99. EXISTING DRIVE
100. EXISTING DRIVE


NO.	DESCRIPTION	DATE
1	PRELIMINARY PLAN	11/11/03
2	REVISED PLAN	11/11/03
3	REVISED PLAN	11/11/03
4	REVISED PLAN	11/11/03
5	REVISED PLAN	11/11/03



NO.	DESCRIPTION	DATE
1	PRELIMINARY PLAN	11/11/03
2	REVISED PLAN	11/11/03
3	REVISED PLAN	11/11/03
4	REVISED PLAN	11/11/03
5	REVISED PLAN	11/11/03


**CLARK COUNTY SCHOOL DISTRICT**  
 1000 W. WASHINGTON AVENUE, SUITE 1000  
 LAS VEGAS, NEVADA 89102

**ADVERTISER**  
 THE WALL GROUP  
 1000 W. WASHINGTON AVENUE, SUITE 1000  
 LAS VEGAS, NEVADA 89102  
 (702) 488-3333


**CLARK COUNTY SCHOOL DISTRICT**  
 1000 W. WASHINGTON AVENUE, SUITE 1000  
 LAS VEGAS, NEVADA 89102  
 (702) 488-3333

**CLARK COUNTY HIGH SCHOOL**  
 1000 W. WASHINGTON AVENUE, SUITE 1000  
 LAS VEGAS, NEVADA 89102  
 (702) 488-3333

**SITE PLAN - AREA D**