
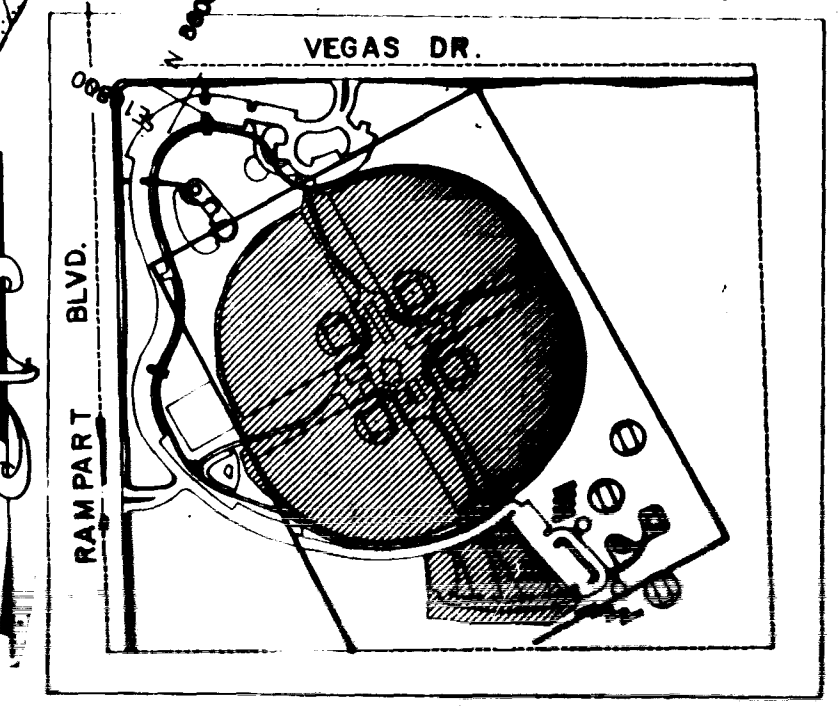


NOTE:
 1. MINIMUM GRADE ON ALL PAVED AREAS SHALL BE 1% UNLESS OTHERWISE NOTED
 2. SEE SHEET C-22 FOR GRADING LEGEND
 3. SEE SHEET C-15 FOR DETAILED FINISH GRADING OF CONCESSION AREA
 4. ALL CURBS ARE 0.5' HIGH UNLESS OTHERWISE NOTED



PHASE 1B
 APPLICABLE ITEMS ONLY

City of Las Vegas
Parks and Leisure Activities

CONSULTING ENGINEERS - PLANNERS
 2300 PASEO DEL PRADO BUILDING A SUITE 100
 LAS VEGAS, NEVADA 89102 PHONE (702) 873-7550

vtm nevada

| REV | DATE | BY | REVISION |
|-----|------|----|----------|
| | | | |

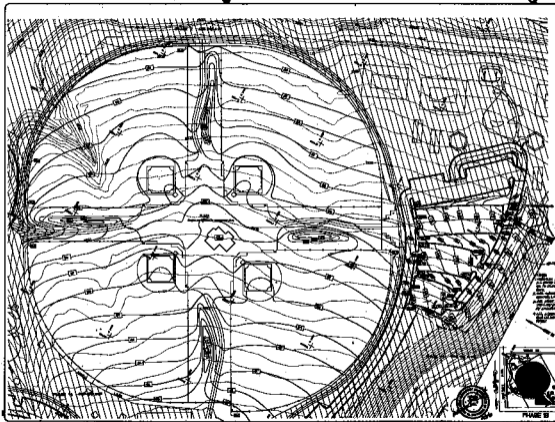
**GRADING PLAN
 PHASE 1B**

PROJECT
Angel Park North

TITLE

NO. NO. 3981
 BY J.P.C.
 DATE
 SCALE 1"=40'

SHEET 22
C-23
 OF 76 SHEETS
 650.14-V14



1. All elevations are in feet above mean sea level.
 2. The proposed grading is shown by solid lines.
 3. The existing ground surface is shown by dashed lines.
 4. The proposed drainage system is shown by arrows.
 5. The proposed utility lines are shown by dashed lines with crosses.
 6. The proposed structures are shown by solid lines with dots.
 7. The proposed parking areas are shown by dashed lines with dots.
 8. The proposed walkways are shown by dashed lines with dots.
 9. The proposed playground area is shown by dashed lines with dots.
 10. The proposed picnic area is shown by dashed lines with dots.
 11. The proposed restrooms are shown by dashed lines with dots.
 12. The proposed water fountain is shown by dashed lines with dots.
 13. The proposed trash enclosures are shown by dashed lines with dots.
 14. The proposed utility vaults are shown by dashed lines with dots.
 15. The proposed manholes are shown by dashed lines with dots.
 16. The proposed catch basins are shown by dashed lines with dots.
 17. The proposed stormwater inlets are shown by dashed lines with dots.
 18. The proposed stormwater outlets are shown by dashed lines with dots.
 19. The proposed stormwater storage tanks are shown by dashed lines with dots.
 20. The proposed stormwater treatment plants are shown by dashed lines with dots.
 21. The proposed stormwater conveyance structures are shown by dashed lines with dots.
 22. The proposed stormwater conveyance channels are shown by dashed lines with dots.
 23. The proposed stormwater conveyance pipes are shown by dashed lines with dots.
 24. The proposed stormwater conveyance conduits are shown by dashed lines with dots.
 25. The proposed stormwater conveyance structures are shown by dashed lines with dots.



PHASE B

City of Los Angeles
Public Works Department

PROJECT NO. _____
 SHEET NO. _____
 SHEET TOTAL _____
 DATE _____
 DRAWN BY _____
 CHECKED BY _____
 APPROVED BY _____
 TITLE _____

GRADING PLAN
PHASE 1B

Angel Park North

C-23