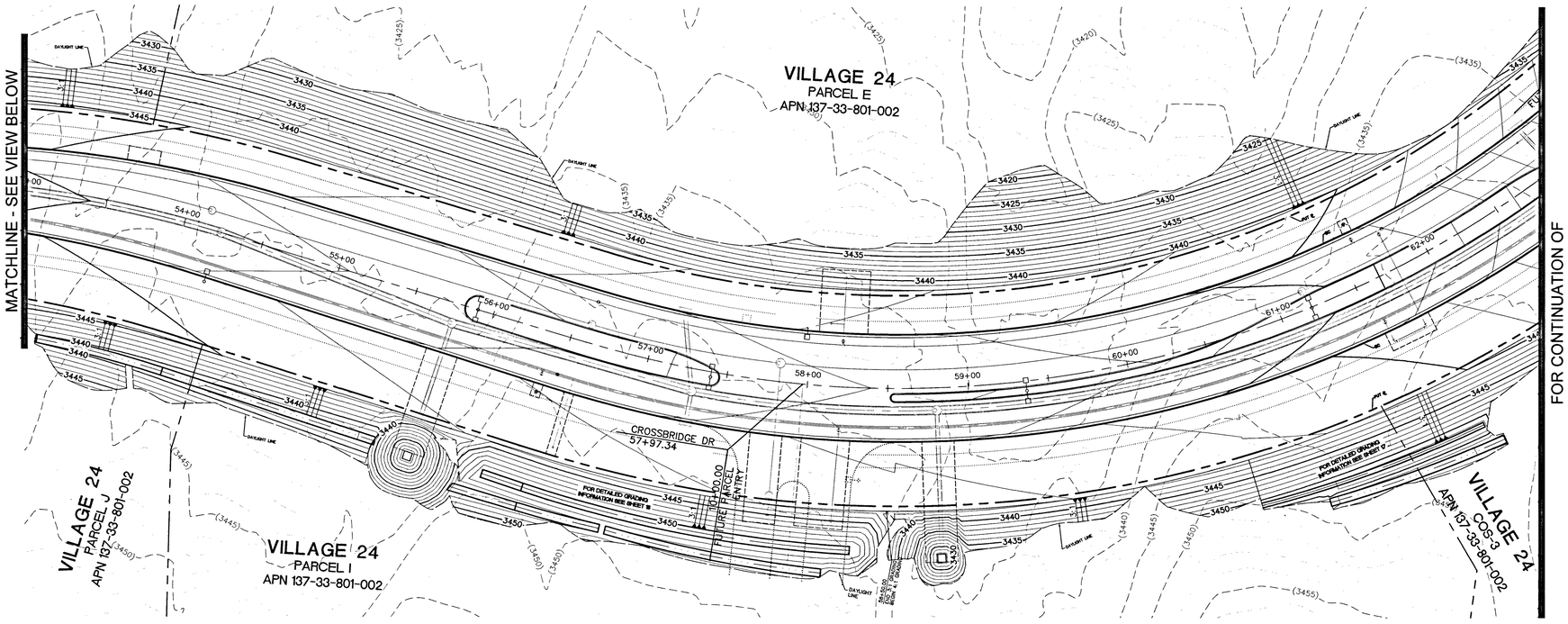

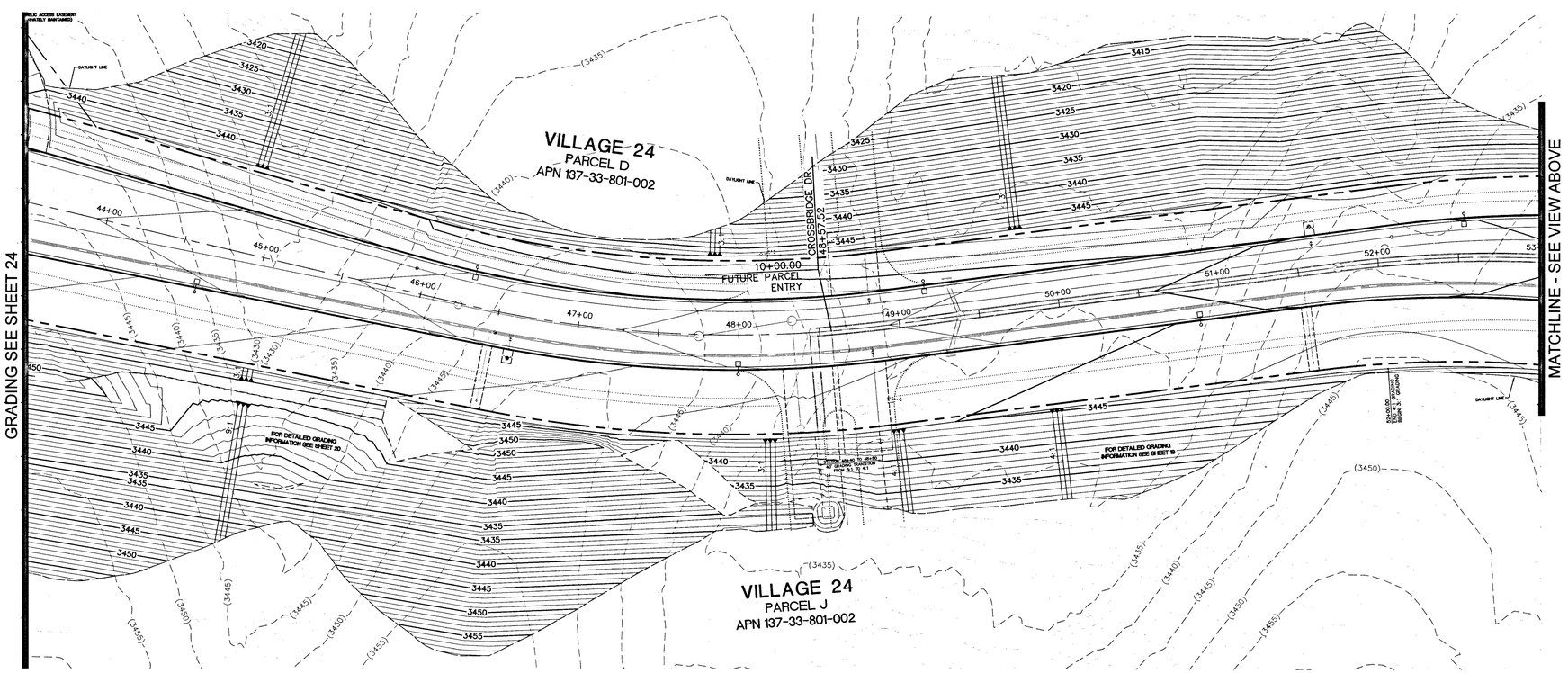

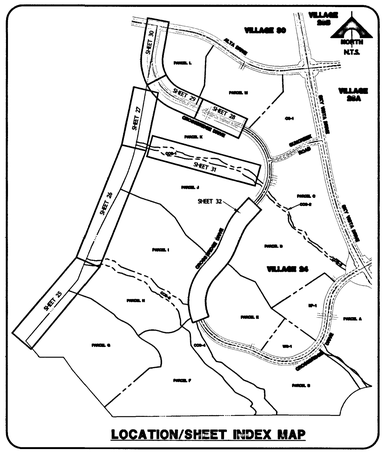

LOCATION/SHEET INDEX MAP

NORTH

40 0 40 80
SCALE FEET

FAST
Call before you UnderGround
1-702-432-5300
FREEWAY AND ARTERIAL SYSTEM OF TRANSPORTATION

Call before you Dig
Avoid cutting underground utility lines. It's costly.
Call 811
or
1-800-227-2600
OUT OF STATE
or
CLARK COUNTY NEVADA OPERATIONS
1-702-455-6000

AVOID HITTING OVERHEAD POWER LINES. IT'S COSTLY.
CALL BEFORE YOU DO OVERHEAD
1-702-227-2929

NOTE

THIS SET OF DRAWINGS IS BASED UPON NAVD 88 DATUM. PREVIOUS DRAWINGS MAY BE BASED ON OTHER DATUM. CARE SHOULD BE OBSERVED WHEN UTILIZING THIS SET OF DRAWINGS

BASIS OF BEARINGS

SOUTH 89°47'23" EAST, BEING THE BEARING OF THE NORTH LINE OF SECTION 33, TOWNSHIP 20 SOUTH, RANGE 59 EAST, M.D.M., CITY OF LAS VEGAS, CLARK COUNTY, NEVADA AS SHOWN IN FILE 118, PAGE 100 OF PARCEL MAPS ON FILE AT THE CLARK COUNTY, NEVADA RECORDER'S OFFICE.

BENCHMARK

BM #	DESCRIPTION	NAVD 88 DATUM	NAVD 88 DATUM
CLV BM No. D368	U.S.C. & G.S. DISC SET IN ROCK RIDGE 150' SOUTH OF CHARLESTON BLVD & WEST OF DETENTION BASIN.	3246.63 (FEET)	989.574 (METERS)

REGISTERED PROFESSIONAL ENGINEER - STATE OF NEVADA
JOHN C. JOHNSON
No. 15789
DATE: 12/10/2015

REV	DATE	DESCRIPTION	DATE	AGEN APP	DATE	CGW APP

PROJECT NO. 62024-222
DESIGN: CGW
DRAWN: CGW
CHECK: JJJ
PLOT DATE: 12-10-15
PLOT TIME: 08:18:02

G.C. WALLACE COMPANIES
ENGINEERS | PLANNERS | SURVEYORS
1555 S. RAINBOW BLVD - LAS VEGAS, NV 89146
T: 702.804.2000 - F: 702.804.2299 - GCWALLACE.COM
LAS VEGAS
F:\Projects\600\62024-222\DWG\Production\24CB2c32_G09.dwg
Paul Brennard

THE HOWARD HUGHES COMPANY, LLC

VILLAGE 24 - CROSSBRIDGE DRIVE UNIT 2
IMPROVEMENT PLANS

CROSSBRIDGE DRIVE
ADDITONAL LIMITS OF GRADING

DRAWING
32
32 OF 53 SHTS

SID NO. 812 PROJECT 9A, 9B AND 10A

spw2436.dwg 07/20/03 jsv