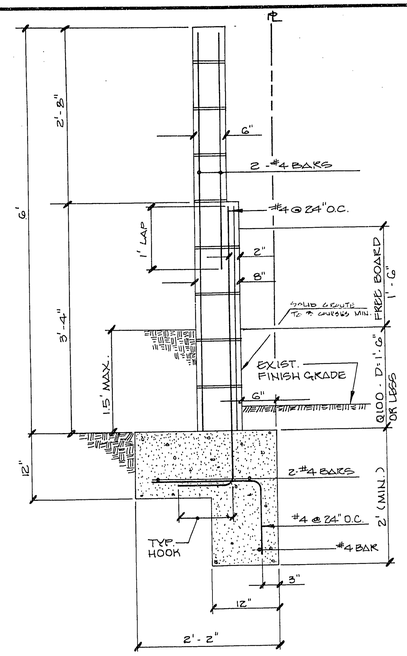

1 TYPICAL FLOOD WALL DETAIL @ LA MADRE & WEST PROPERTY LINE
NOT TO SCALE
REF. CLARK COUNTY STANDARD FLOODWALL DWG.

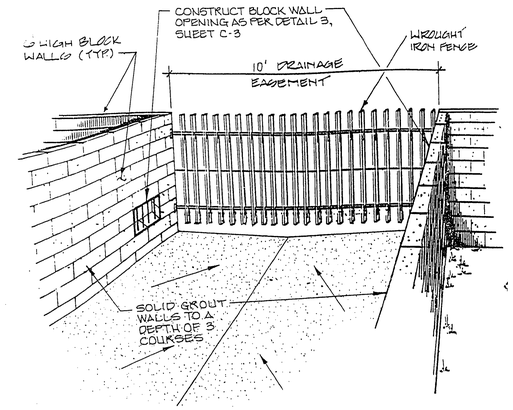

2 TYPICAL 10' PRIVATE DRAINAGE EASEMENT OPENING BETWEEN LOT 2 & 3
NOT TO SCALE

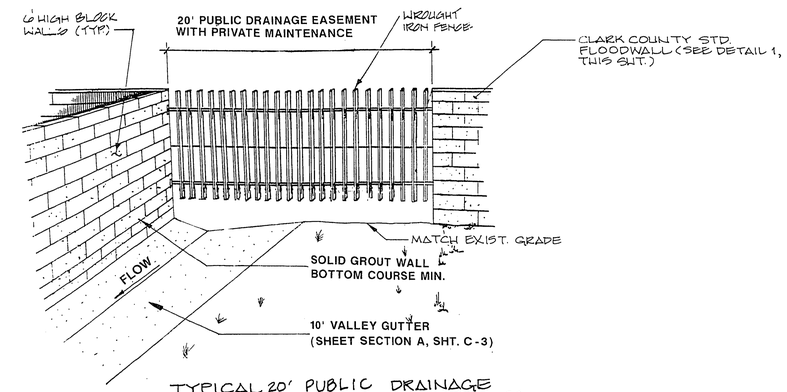

3 TYPICAL 20' PUBLIC DRAINAGE EASEMENT OPENING FOR LOT 24 WITH PRIVATE MAINTENANCE
NOT TO SCALE

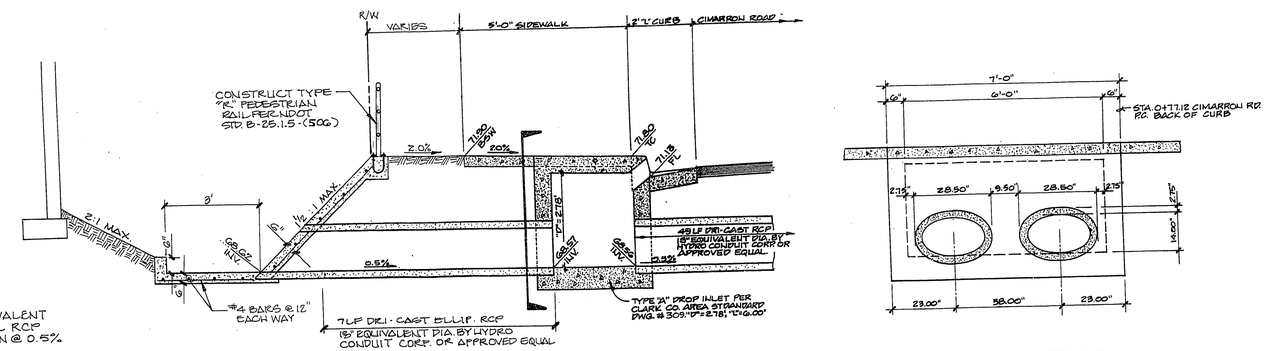

5/17 MODIFIED TYPE "A" DROP INLET, SLOPE PAVING, & TYPICAL PEDESTRIAN HANDRAIL INSTALLATION DETAILS
NOT TO SCALE

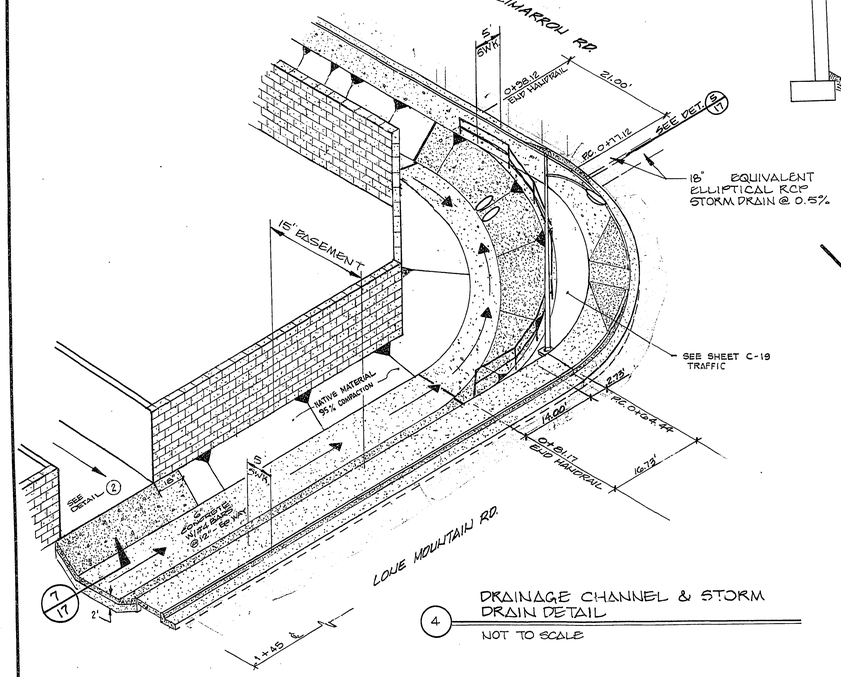

7/17

4 DRAINAGE CHANNEL & STORM DRAIN DETAIL
NOT TO SCALE

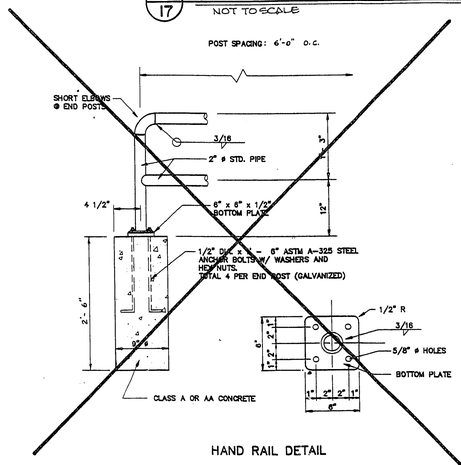

6 DETAIL
NO SCALE

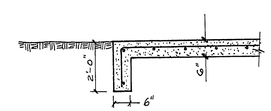

7/17 CONC. CUTOFF (TYP. 2 PLACES)

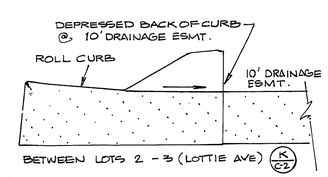

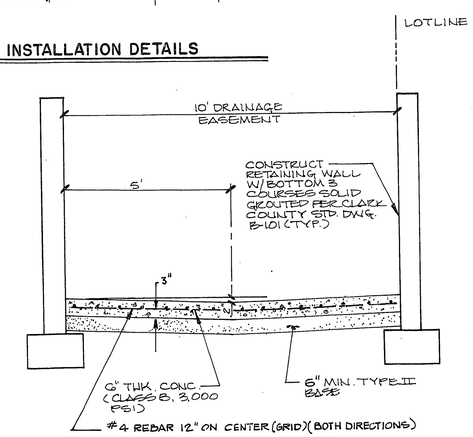

K SECTION

JAMES W. LELAND 1/9/95 CIVIL No. 4932 STATE OF NEVADA PROFESSIONAL ENGINEER

NO	DATE	REVISIONS	APP'D

PREPARED FOR: THE DEVELOPERS OF NEVADA

BAUGHMAN & TURNER, INC.
CIVIL ENGINEERS LAND PLANNERS
LAND SURVEYORS
1210 HINSON STREET LAS VEGAS, NEVADA 89102
(702) 870-8771

DATE	1-26-95
DESIGN	RES
DRAWN	JWL
CHECK	
SCALE	AS SHOWN

DETAILS
SECTION 33, TOWNSHIP 19 SOUTH, RANGE 60 EAST, M.D.B.& M. NEVADA
CLARK COUNTY
CIMARRON ESTATES

SHEET C-17 OF 23
PROJ. NO. CMDET

11-23-150 330093 1074-4405