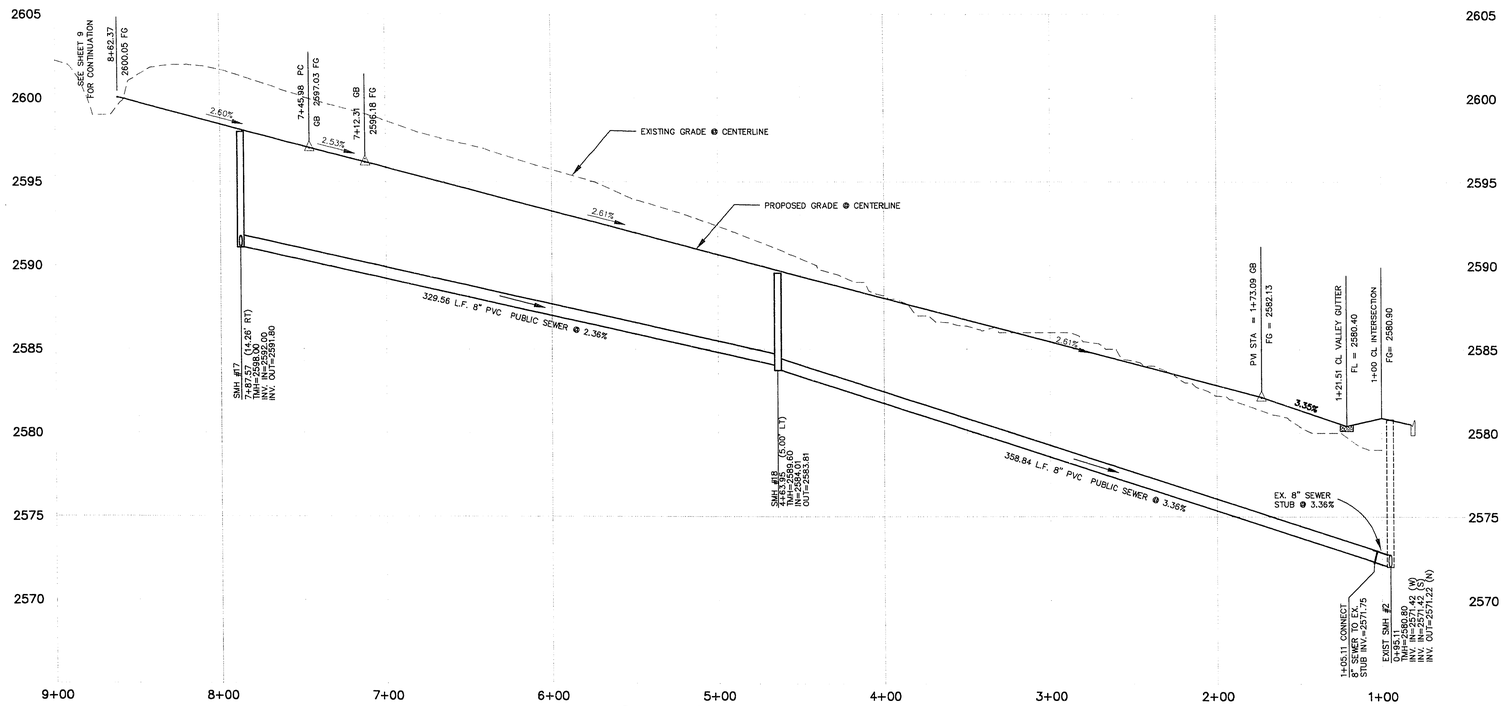

BOYLAGH AVENUE

(PRIVATE STREET & P.U.E.)

PROFILE

SCALE: HORIZ. 1" = 40'
VERT. 1" = 4'

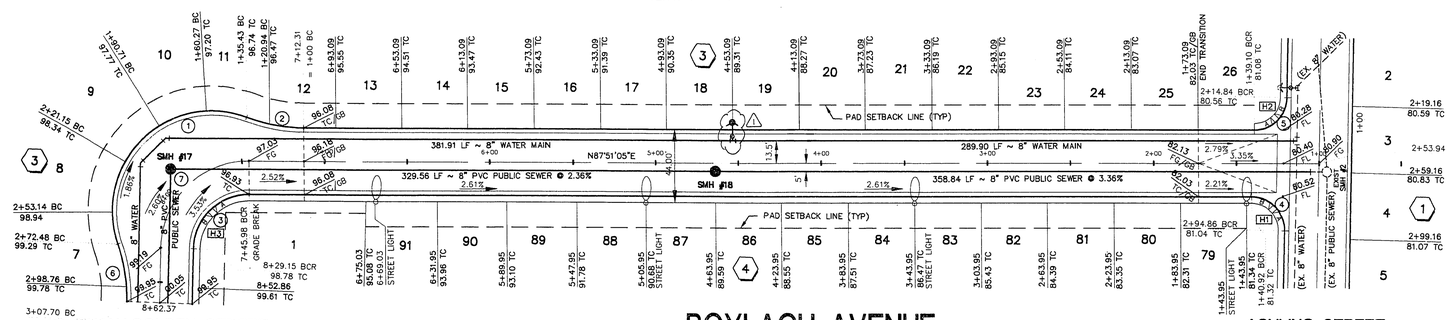

SHANAGOLDEN STREET

(PRIVATE STREET & P.U.E.)
SEE SHEET 9

BOYLAGH AVENUE

(PRIVATE STREET, P.U.E. & C.L.V. SEWER EASEMENT)

ASHLING STREET

(PRIVATE STREET & P.U.E.)
SEE SHEET 6

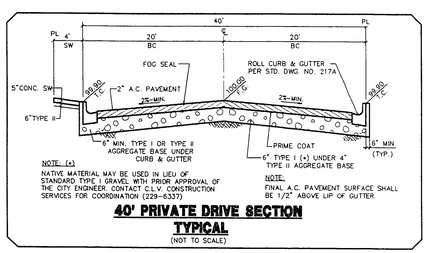

40' PRIVATE DRIVE SECTION TYPICAL
(NOT TO SCALE)

SIDEWALK RAMP DATA PER STD. DWG. NO. 235 CASE 1		
NO	A	B
H1	8.0	8.0
H2	8.0	8.0
H3	4.5	12.0

BENCHMARK

OLV00 17NES
RIVET IN PLATE IN TOP OF CURB, SW RETURN CHEYENNE AVE. AND RAMPART BLVD.
ELEVATION = 2448.333 NGVD 29 (PROJECT DATUM)

CONVERSION:
ADD 2.41 FEET TO OBTAIN NAVD 88 DATUM

BACK OF CURB CURVE DATA				
CURVE	DELTA	RADIUS	LENGTH	TANGENT
1	128°43'35"	61.00'	137.05'	127.11'
2	20°18'00"	100.00'	35.43'	17.90'
3	88°14'56"	34.00'	52.37'	32.98'
4	91°18'18"	20.00'	31.87'	20.46'
5	88°41'42"	20.00'	30.96'	19.55'
6	20°10'39"	100.00'	35.22'	17.79'
CENTERLINE CURVE DATA				
7	88°14'56"	54.00'	83.17'	52.37'

GRAPHIC SCALE
0 20 40 80 160
(IN FEET)
1 inch = 40 ft.

Avoid cutting underground utility lines. It's costly.
Call before you Dig
1-800-227-2600
UNDERGROUND SERVICE ALERT (USA)

NO.	DESCRIPTION	DATE	APPD
1	RELOCATE FIRE HYDRANT AS INDICATED 4-30-91		

RECOMMENDED: 8/6/96
LENNARD GRODZINSKY
P. E. # 8200
DATE:

DATE: 08/20/96
DRAWN BY: JPD
DESIGNED BY:
CHECKED BY:
JOB NO.: 0169.0300
SCALE: 1" = 40'

PENTACORE
CIVIL ENGINEERING • LAND SURVEYING • PLANNING
CONSTRUCTION MANAGEMENT • ADA CONSULTING
6763 WEST CHARLESTON BOULEVARD
LAS VEGAS, NEVADA 89102 (702)258-0115

FALCON HOMES
CHEYENNE RIDGE PHASE 2 UNIT 3
STREET PLAN – PROFILE
BOYLAGH AVENUE

SHEET 5 OF 11

BOYL.AG.DWG DISK # 0169\0300\PP

11-13-90

107Y-4323-2-3