# DEPARTMENT OF PUBLIC WORKS

## CAPITAL PROJECT MANAGEMENT

AS-BUILT

Eric Frye




Mayor:
CAROLYN GOODMAN

City Council:

STEVEN D. ROSS
(Mayor Pro-Tem)

STAVROS S. ANTHONY
LOIS TARKANIAN
RICKI Y. BARLOW
BOB COFFIN
BOB BEERS

City Manager:
ELIZABETH N. FRETWELL

Director of Public Works:
DAVID BOWERS, P.E.,P.T.O.E.

PARKS & RECREATION DEPARTMENT

# Cimarron Rose Community Center Improvements

Bid No: 14.56923.JH

APPROVED BY: Patrick Batté DATE: Febraury 3, 2016

Allen Pavelka, P.E.,City Engineer
Department of Public Works

PUBLIC WORKS
DEPARTMENT OF

CITY OF LAS VEGAS NEVADA

REVISIONS

CONSULTANT

Cimarron Rose Community Center Improvements
5591 Cimarron Road
Las Vegas, Nevada 89149
Cover Sheet

STAMP

PATRICK H. BATTÉ
REGISTERED
No. 9163
12-31-16
ARCHITECT
STATE OF NEVADA

OWNER: CITY OF LAS VEGAS
DEPARTMENT OF PUBLIC WORKS

333 North Rancho Drive
LAS VEGAS, NEVADA 89106
PHONE: (702) 229-6535
FAX: (702) 384-9845
TDD: (702) 386-9108

| | |
|---|---|
| DRAWN | phb |
| FILE | xxx |
| DATE | February 2016 |
| SCALE | none |
| SED NO | 14.56923.JH |
| CLV DWG NO | 6504.3-B |
| HANSEN # | 56923 |
| SHT NO | A0.01 |

COPIES OF THE DRAWINGS AND SPECIFICATIONS PREPARED BY THIS FIRM ARE INSTRUMENTS OF SERVICE AND SHALL REMAIN THE PROPERTY OF THE CITY OF LAS VEGAS. THEY ARE NOT TO BE USED IN WHOLE OR IN PART WITHOUT WRITTEN CONSENT OF THE CITY OF LAS VEGAS. ANY REPRODUCTION OF THESE DRAWINGS AND SPECIFICATIONS OR ANY PORTION THEREOF WITHOUT THE WRITTEN CONSENT OF THE CITY OF LAS VEGAS IS STRICTLY PROHIBITED. COPIES OF THE DRAWINGS AND SPECIFICATIONS PREPARED BY THIS FIRM ARE TO BE USED ONLY FOR CONSTRUCTING THIS PROJECT FOR WHICH THEY WERE PREPARED, AND NOT FOR THE CONSTRUCTION OF ANY OTHER PROJECT OR A C.O.L.V.NO.

## ABBREVIATIONS

| | | | |
|---|---|---|---|
| & | And | LAB. | Laboratory |
| @ | At | LAM. | Laminate |
| ℄ | Centerline | LAV. | Lavatory |
| ∅ | Diameter or Round | LKR. | Locker |
| # | Pound or Number | LT. | Light |
| ACOUS. | Acoustical | MAX. | Maximum |
| AD. | Area Drain | MC. | Medicine Cabinet |
| ADJ. | Adjustable | MECH. | Mechanical |
| AFF. | Above Finish Floor | MEMB. | Membrane |
| AGGR. | Aggregate | | Metal |
| AL/ALUM. | Aluminum | MFR. | Manufacturer |
| APPROX. | Approximate | MH. | Manhole |
| ARCH. | Architectural | MIN. | Minimum |
| ASPH. | Asphalt | MIR. | Mirror |
| A.V. | Audio/Visual | MISC. | Miscellaneous |
| | | M.O. | Masonry Opening |
| BD. | Board | MTD. | Mounted |
| BITUM. | Bituminous | MULL. | Mullion |
| BLDG. | Building | | |
| BLK. | Block | N. | North |
| BLKG. | Blocking | N.I.C. | Not In Contract |
| BM. | Beam | NO. | Number |
| B.O. | Bottom of | NOM. | Nominal |
| B.O.O. | Bottom of Opening | N.T.S. | Not To Scale |
| CAB. | Cabinet | O.A. | Over All |
| C.B. | Catch Basin | OBS. | Obscure |
| CEM. | Cement | O.C. | On Center |
| CER. | Ceramic | O.D. | Outside Diameter |
| C.I. | Cast Iron | OFCI. | Owner Furnish |
| CLG. | Ceiling | | Contractor Install |
| CLK. | Caulking | OFOI. | Owner Furnish |
| CLO. | Closet | | Owner Install |
| CLR. | Clear | OFF. | Office |
| COL. | Column | OPNG. | Opening |
| CONC. | Concrete | OPP. | Opposite |
| CONN. | Connection | | |
| CFCI. | Contractor Furnished | P.C. | Point of Curve |
| | Contractor Installed | PRCST. | Pre-cast |
| CFOI. | Contractor Furnished | PL. | Plate |
| | Owner Installed | P.LAM. | Plastic Laminate |
| C.G. | Corner Guard | PLAS. | Plaster |
| CONSTR. | Construction | PLYWD. | Plywood |
| CONT. | Continuous | PR. | Pair |
| CORR. | Corridor | P.T. | Point of Tangency |
| CORRUG. | Corrugated | PTD. | Paper Towel Dispenser |
| CPT. | Carpet | PTD/R. | Paper Towel Dispenser |
| C.R. | Carpet Rail 4 Cold-Rolled | | and Receptacle |
| CTSK. | Countersunk | PTN. | Partition |
| CNTR. | Counter | P.T.R. | Paper Towel Receptacle |
| CTR. | Center | | |
| C.T. | Ceramic Tile | QT. | Quarry Tile |
| DBL. | Double | R. | Riser |
| DEPT. | Department | RAD. | Radius |
| D.F. | Drinking Fountain | RD. | Roof Drain |
| DET/DTL. | Detail | REF. | Reference |
| DIA. | Diameter | REFR. | Refrigerator |
| DIM. | Dimension | REGTR. | Register |
| DISP. | Dispenser | REINF. | Reinforced |
| DN. | Down | REQ. | Required |
| D.O. | Door Opening | RESIL. | Resilient |
| DR. | Door | RM. | Room |
| DS. | Downspout | R.O. | Rough Opening |
| DRY. | Dry Standpipe | RWD. | Redwood |
| DWG. | Drawing | RWL. | Rain Water Leader |
| DWR. | Drawer | | |
| | | S. | South |
| E. | East | S.C. | Solid Core |
| EA. | Each | SCD. | Seat Cover Dispenser |
| E.J. | Expansion Joint | SCHED. | Schedule |
| EL. | Elevation | S.D. | Storm Drain |
| ELEC. | Electrical | SECT. | Section |
| EMER. | Emergency | SH. | Shelf |
| ENCL. | Enclosure | SHR. | Shower |
| E.P. | Electrical Panel | SHT. | Sheet |
| EPDM. | Single Ply Roof Membrane | STRUCT. | Structural |
| EQ. | Equal | SIM. | Similar |
| EQUIP. | Equipment | SND. | Sanitary Napkin Dispenser |
| EWC. | Electric Water Cooler | SPEC. | Specification |
| EXIST. | Existing | SQ. | Square |
| EXPO. | Exposed | SST. | Stainless Steel |
| EXP. | Expansion | SSK. | Service Sink |
| EXT. | Exterior | STA. | Station |
| | | STD. | Standard |
| F.A. | Fire Alarm | STL. | Steel |
| F.B. | Flat Bar | STOR. | Storage |
| F.D. | Floor Drain | STRL. | Structural |
| FDN. | Foundation | SUSP. | Suspended |
| F.E. | Fire Extinguisher | SYM. | Symetrical |
| F.E.C. | Fire Extinguisher Cabinet | | |
| FF. | Finish Floor | TRD. | Tread |
| F.H. | Fire Hydrant | T.B. | Towel Bar |
| F.H.C. | Fire Hose Cabinet | TEL. | Telephone |
| FIN. | Finish | T.E.R. | Terrazzo |
| FLR. | Floor | T & G | Tongue and Groove |
| FLASH. | Flashing | THK. | Thick |
| FLUOR. | Fluorescent | T.O.C. | Top of Concrete |
| F.O.C. | Face of Concrete | T.O.P. | Top of Parapet |
| F.O.F. | Face of Finish | T.O.S. | Top of Steel |
| F.O.S. | Face of Stude | T.O.W. | Top of Wall |
| FPRF. | Fireproof | TPD. | Toilet Paper Dispenser |
| F.S. | Finished Surface | T.S.B. | Top of Structural Slab |
| FT. | Feet or Foot | T.V. | Television |
| FTG. | Footing | TYP. | Typical |
| FUT. | Future | | |
| | | UNFIN. | Unfinished |
| GA. | Gauge | U.N.O. | Unless Noted Otherwise |
| GALV. | Galvanized | UR. | Urinal |
| G.B. | Grab Bar | | |
| GL. | Glass | VAR. | Varies |
| GND. | Ground | V.C.G. | Vinyl Corner Guard |
| GR. | Grade | VERT. | Vertical |
| GYP. | Gypsum | VEST. | Vestibule |
| | | V.R. | Vapor Retarder |
| H.B. | Hose Bibb | V.T. | Vinyl Tile |
| H.C. | Hollow Core | W. | West |
| HDWD. | Hardwood | W/ | With |
| HDWE. | Hardware | W.C. | Water Closet |
| H.M. | Hollow Metal | WD. | Wood |
| HORIZ. | Horizontal | W.L. | Water Line |
| HR. | Hour | W.O. | Where Occurs |
| HGT. | Height | W/O | Without |
| | | WP. | Waterproof |
| I.D. | Inside Diameter | WR. | Water-resistant |
| INSUL. | Insulation | W.SCT. | Wainscot |
| INT. | Interior | WT. | Weight |
| | | WWM. | Welded Wire Mesh |
| JAN. | Janitor | | |
| JT. | Joint | | |
| KIT. | Kitchen | | |

## Abbreviations

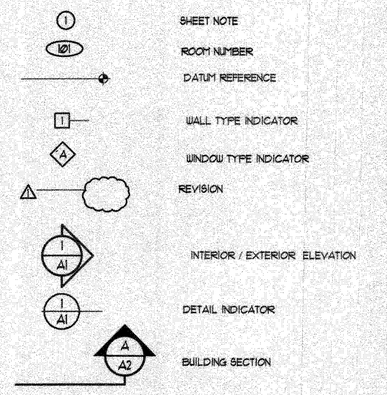
1. THE DRAWINGS AND SPECIFICATIONS ARE PREPARED TO SHOW THE ARCHITECTS INTENT IN THE DESIGN AND CONSTRUCTION FOR THIS PROJECT. IN ALL MATTERS RELATED TO THE USE OR INTERPRETATION OF THESE VARIOUS DRAWINGS AND SPECIFICATIONS, THE ARCHITECTS WRITTEN STATEMENT SHALL BE CONSIDERED FINAL.
2. ALL CONSTRUCTION & MATERIALS SHALL BE EQUAL TO OR EXCEED MINIMUM REQUIREMENTS OF THE CURRENT EDITIONS OF THE INTERNATIONAL BUILDING CODE, NATIONAL ELECTRICAL CODE, AND ALL REQUIREMENTS OF THE VARIOUS GOVERNING AGENCIES.
3. ALL WORK IS TO BE COMPLETE OPERABLE AND ACCOMPLISHED IN A NEAT AND WORKMANLIKE MANNER. IN ACCORDANCE WITH THE BEST PRACTICES OF THE VARIOUS TRADES AND TO THE SATISFACTION OF THE ARCHITECT AND/OR OWNER.
4. THE GENERAL CONTRACTOR SHALL VERIFY ALL DIMENSIONS AND SITE CONDITIONS BEFORE STARTING WORK. THE ARCHITECT SHALL BE NOTIFIED OF ANY DISCREPANCIES.
5. SHOULD A DISCREPANCY APPEAR IN SPECIFICATIONS OR DRAWINGS, OR IN WORK DONE BY OTHERS, THAT AFFECT THE WORK, NOTIFY THE ARCHITECT AT ONCE FOR INSTRUCTIONS. IF THE CONTRACTOR PROCEEDS WITH THE WORK AFFECTED WITHOUT WRITTEN INSTRUCTION FROM THE ARCHITECT THE CONTRACTOR SHALL BE RESPONSIBLE FOR ANY WORK RESULTING IN DAMAGE OR DEFECT.
6. SHOULD A CONFLICT OR DISCREPANCY OCCUR IN/OR BETWEEN DRAWINGS AND SPECIFICATIONS, THE CONTRACTOR SHALL PROVIDE THE MOST EXPENSIVE MATERIALS AND CONSTRUCTION INVOLVED. UNLESS HE HAS ASKED FOR AND OBTAINED WRITTEN INSTRUCTION FROM THE ARCHITECT AS TO WHICH METHOD OR MATERIALS WILL BE REQUIRED.
7. THE GENERAL CONTRACTOR IS TO BE FAMILIAR WITH THE EXISTING JOB SITE AND CONDITIONS. HE IS TO ACCEPT THOSE EXISTING CONDITIONS AS HE FINDS THEM.
8. ALL TRADES ARE TO BE FAMILIAR WITH ALL DOCUMENTS AND INFORMATION SHOWN. INFORMATION ON ONE DRAWING IS AS BINDING AND IS AS IF SHOWN ON ALL DRAWINGS.
9. NO PORTION OF THE WORK REQUIRING A SHOP DRAWING OR SAMPLE SUBMISSION SHALL BE COMMENCED UNTIL THE SUBMISSION HAS BEEN APPROVED BY THE ARCHITECT. ALL SUCH PORTIONS OF THE WORK SHALL BE IN ACCORDANCE WITH APPROVED SHOP DRAWINGS AND SAMPLES.
10. THE CONTRACTOR SHALL CONFINE OPERATIONS AT THE SITE TO AREAS PERMITTED BY LAW, ORDINANCES, PERMITS AND THE CONTRACT DOCUMENTS. HE SHALL NOT UNREASONABLY ENCUMBER THE SITE WITH ANY MATERIALS OR EQUIPMENT. CONTRACTOR SHALL COORDINATE ALL AREAS WITH OWNER PRIOR TO CONSTRUCTION.
11. THE CONTRACTOR SHALL DO ALL CUTTING, FITTING OR PATCHING OF HIS WORK THAT MAY BE REQUIRED AND SHALL NOT ENDANGER ANY WORK BY CUTTING, EXCAVATING, OR OTHERWISE ALTERING THE WORK OR ANY PART OF IT.
12. ALL PATCHING, REPAIRING AND REPLACING OF MATERIALS AND SURFACES CUT OR DAMAGED IN EXECUTION OF WORK SHALL BE REPAIRED WITH APPLICABLE MATERIALS SO THAT SURFACES REPLACED WILL UPON COMPLETION, MATCH SURROUNDING SIMILAR SURFACES COLOR AND TEXTURE.
13. THE GENERAL CONTRACTOR SHALL MAINTAIN THE JOB SITE IN A CLEAN AND ORDERLY CONDITION, FREE OF DEBRIS AND LITTER. EACH SUB-CONTRACTOR, IMMEDIATELY UPON COMPLETION OF EACH DAY'S WORK, SHALL REMOVE ALL TRASH AND DEBRIS AS A RESULT OF HIS OPERATION. CONTRACTOR SHALL NOT USE CITY TRASH CANS OR DUMPSTERS.
14. ALL MATERIAL STORED ON THE SITE SHALL BE PROPERLY STACKED AND PROTECTED TO PREVENT DAMAGE AND DETERIORATION UNTIL USED. FAILURE TO PROTECT MATERIALS MAY BE CAUSE FOR REJECTION OF WORK.
15. ALL WORK SHALL CONFORM TO THE MINIMUM STANDARDS OF THE FOLLOWING CODES:

    LATEST EDITIONS OF THE IBC, NEC, UFC,
    ICC/ANSI A117.1-2003 & SOUTHERN NEVADA
    AMENDMENTS/REVISION OF A.S.T.M. SPECIFICATIONS NOTED.
    CODES AND STANDARDS LISTED IN THESE SPECIFICATIONS.
    CODES AND STANDARDS OF ANY OTHER REGULATING AGENCIES WHICH HAVE AUTHORITY OVER ANY PORTION OF THE WORK.
16. INSTALL ALL MANUFACTURED ITEMS, MATERIALS AND EQUIPMENT IN STRICT ACCORDANCE WITH THE MANUFACTURER'S RECOMMENDED SPECIFICATIONS, UNLESS OTHERWISE SPECIFICALLY NOTED AND APPROVED BY THE ARCHITECT.

## General Notes




## Key Plan - Cimarron Rose




## Symbol Legend

## Project Manual

Under Separate Cover

## Architectural


| | |
|---|---|
| A0Ø1 | Cover |
| A0Ø2 | Index, Symbol Legend, Key Plan, Vicinity Plan, General Notes. |
| A1Ø0 | Existing Survey, Site Demolition Plan |
| C1Ø1 | Civil Grading and Horizontal Control Plan |
| A1Ø1 | Overall Site Plan |
| A2Ø1 | Enlarged Slab Plan, Details |
| A3Ø1 | Enlarged Basketball Court Plan, Details |
| A4Ø1 | Landscape Details and Notes |


## Index of Drawings


**Owner Representitive: City of Las Vegas**

333 NORTH RANCHO DRIVE 9TH FLOOR
LAS VEGAS, NEVADA 89106

CONTACT: PATRICK BATTE' AIA LEED AP
PHONE: (702) 229-1046
FAX: (702) 464-5102

**Architectural: City of Las Vegas**

333 NORTH RANCHO DRIVE 9TH FLOOR
LAS VEGAS, NEVADA 89106

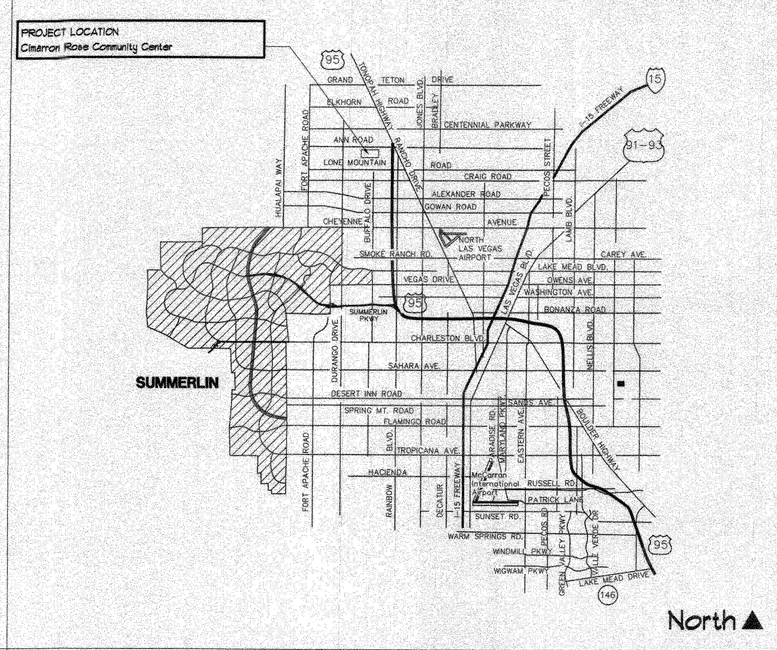
CONTACT: PATRICK BATTE' AIA LEED AP
PHONE: (702) 229-1046
FAX: (702) 464-5102

**Structural Engineering: ES2**

3632 NORTH RANCHO DRIVE
LAS VEGAS, NV 89130

CONTACT: GREG MEYER-PRINCIPAL
PHONE: (702) 616-3101


## Project Directory




## Vicinity Map

CITY OF LAS VEGAS NEVADA

REVISIONS

CONSULTANT

AS-BUILT

Eric Frye

DEPARTMENT OF PUBLIC WORKS

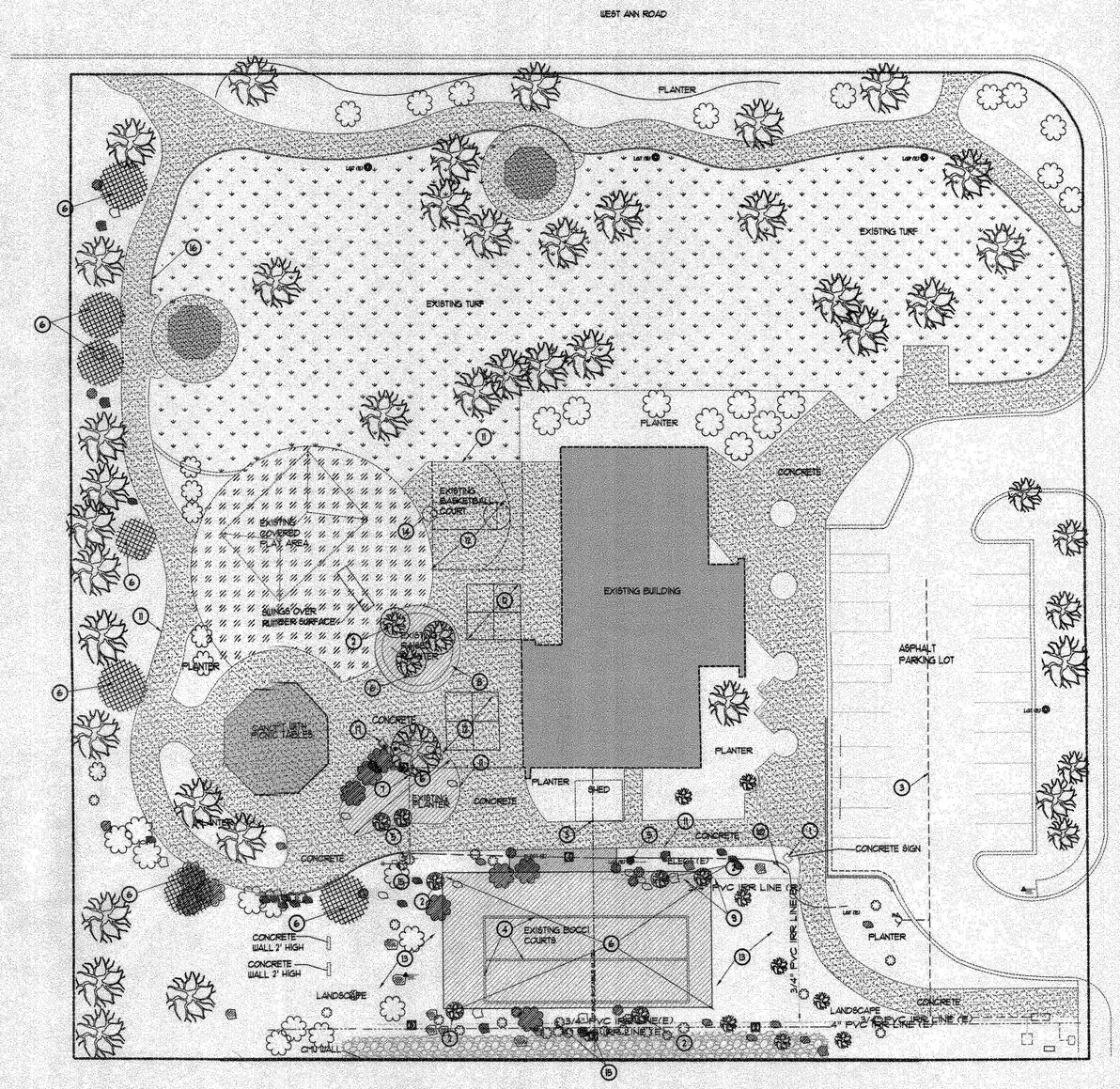
Cimarron Rose Community Center Improvements
5591 Cimarron Road
Las Vegas, Nevada 89149
Index of Drawings, Symbol Legend, Vicinity Plan, Key Plan, General Notes

STAMP
PATRICK BATTE' — REGISTERED — DATE 2/4/16 — NO. 3143 — EXP 12-31-16 — ARCHITECT — STATE OF NEVADA


OWNER: CITY OF LAS VEGAS
DEPARTMENT OF PUBLIC WORKS
333 North Rancho Drive
LAS VEGAS, NEVADA 89106
PHONE: (702) 229-6551
FAX: (702) 384-4846
TDD: (702) 386-9108


| | |
|---|---|
| DRAWN | pnb |
| FILE | |
| DATE | February 2016 |
| SCALE | Noted |
| BID NO | 1556923JH |
| CLV DWG NO | 65043-B |
| HANSEN # | 56923 |
| SHT NO | A0.02 |


ALL INFORMATION CONTAINED HEREIN IS THE PROPERTY OF THE DESIGN PROFESSIONAL WHOSE SEAL APPEARS ON THE DRAWINGS AND SPECIFICATIONS PREPARED BY THE DESIGN PROFESSIONAL AND IS NOT TO BE USED IN WHOLE OR IN PART FOR ANY PROJECT WITHOUT THE WRITTEN CONSENT OF THE DESIGN PROFESSIONAL. USE OF REPRODUCTION OF ANY OR ALL OF THE DRAWINGS AND SPECIFICATIONS PREPARED BY THE DESIGN PROFESSIONAL WITHOUT THE WRITTEN CONSENT OF THE DESIGN PROFESSIONAL SHALL BE CONSIDERED AN INFRINGEMENT OF THE COPYRIGHT LAWS AND SHALL BE SUBJECT TO LEGAL ACTION. THE DESIGN PROFESSIONAL SHALL BE ENTITLED TO ANY AND ALL DAMAGES ARISING OUT OF THE UNAUTHORIZED USE OF THE DRAWINGS AND SPECIFICATIONS PREPARED BY THE DESIGN PROFESSIONAL. THE OWNER SHALL BE ENTITLED TO A COPY OF THE DRAWINGS AND SPECIFICATIONS PREPARED BY THE DESIGN PROFESSIONAL UPON PAYMENT OF ALL FEES DUE THE DESIGN PROFESSIONAL. THE DRAWINGS AND SPECIFICATIONS PREPARED BY THE DESIGN PROFESSIONAL SHALL BE THE PROPERTY OF THE OWNER AND MAY BE USED BY THE OWNER AND OTHERS FOR THE COMPLETION OF THE PROJECT FOR WHICH THEY WERE PREPARED, AND NOT FOR THE COMPLETION OF ANY OTHER PROJECT. ANY USE OF COMPLETION BY THE OWNER OR OTHERS ON ANY OTHER PROJECT WITHOUT THE EXPRESS WRITTEN CONSENT OF THE DESIGN PROFESSIONAL SHALL BE AT THE OWNER'S AND USER'S SOLE RISK AND WITHOUT LIABILITY OR LEGAL EXPOSURE TO THE DESIGN PROFESSIONAL. THE OWNER SHALL INDEMNIFY AND HOLD HARMLESS THE DESIGN PROFESSIONAL FROM ALL CLAIMS, DAMAGES, LOSSES AND EXPENSES, INCLUDING ATTORNEY'S FEES AND COSTS OF DEFENSE, ARISING OUT OF OR RESULTING FROM THE USE OF THE DRAWINGS AND SPECIFICATIONS PREPARED BY THE DESIGN PROFESSIONAL ON ANY OTHER PROJECT. THE OWNER SHALL ALSO INDEMNIFY AND HOLD HARMLESS THE DESIGN PROFESSIONAL FROM ALL CLAIMS, DAMAGES, LOSSES AND EXPENSES, INCLUDING ATTORNEY'S FEES AND COSTS OF DEFENSE, ARISING OUT OF OR RESULTING FROM THE USE OF THE DRAWINGS AND SPECIFICATIONS PREPARED BY THE DESIGN PROFESSIONAL ON ANY OTHER PROJECT. © A.C.E.S.INC




## 1 Existing Conditions & Overall Demo Site Plan

Scale: 1"=20'-0"

## Irrigation and Planting Legend

- EXISTING TREE TO BE REMOVED.
- EXISTING TREE TO BE REMAIN. PROTECT IN PLACE.
- RELOCATED ROCK BOULDER.
- EXISTING ROCK BOULDER TO REMAIN IN PLACE. PROTECT DURING CONSTRUCTION.
- EXISTING ROCK BOULDER TO BE SALVAGED AND RELOCATED. SEE SITE PLAN FOR NEW LOCATIONS.
- EXISTING SCRUB TO BE REMOVED.
- EXISTING SCRUB TO REMAIN. PROTECT IN PLACE.
- 4" PVC IRR LINE (E)
- 3/4" PVC IRR LINE (E)
- 3/4" PVC IRR LINE (R)
- 2" PVC POTABLE WL (E)

## Ground Legend

(1) EXISTING UTILITY. POTHOLE LOCATION. SEE REPORT IN SPECIFICATIONS.

- DEMO AREA OF EXISTING D.G. AND LANDSCAPE FOR NEW EXERCISE EQUIPMENT.
- EXISTING AREA OF 3"-6" COBBLE RIP RAP ROCK. PROTECT IN PLACE.
- INDICATES DEMO CLEARING AND EXCAVATION AREA FOR NEW CONCRETE SLAB.
- INDICATES EXISTING CONCRETE AREAS TO REMAIN PROTECT IN PLACE DURING CONSTRUCTION.
- EXISTING TURF AREA PROTECT IN PLACE DURING CONSTRUCTION

## Demo Key Notes

1. EXISTING CONCRETE MONUMENT SIGN TO REMAIN. PROTECT IN PLACE.
2. REMOVE EXISTING TREE OR SHRUB AND ROOT BALL AS INDICATED. USE CAUTION TO MINIMIZE DAMAGE AND DESTRUCTION OF ADJACENT LANDSCAPING AND IRRIGATION. PREP AREA FOR NEW CONSTRUCTION.
3. EXISTING 2" POTABLE PVC WATER LINE. PROTECT IN PLACE. VERIFY LOCATION IN FEILD.
4. REMOVE EXISTING BOCCE COURT CONCRETE CURB AND WOOD HEADER TRIM. PREP AREA FOR NEW CONSTRUCTION.
5. EXISTING LIGHT POLE AND BASE TO REMAIN.
6. REMOVE ALL EXISTING LANDSCAPE MATERIAL (SOD, SHRUBS, DECOMPOSED GRANITE, ROCK BOULDERS, AND IRRIGATION AS REQUIRED TO INSTALL NEW CONCRETE SLAB/TYPE II BASE. REFER TO NEW SITE PLAN FOR BOULDER RELOCATION AREA. ROCK BOULDERS TO BE SALVAGED AND RELOCATED. REMOVE AND DISPOSE OF D.G. AS REQUIRED FOR NEW CONSTRUCTION.
7. EXISTING 3/4" PVC POTABLE WATER LINE TO EXISTING DRINKING FOUNTAIN. PROTECT IN PLACE. VERIFY LOCATION IN FIELD. ADJUST EXISTING D.F. VALVE BOX TO NEW SURFACE OF NEW SLAB.
8. REMOVE EXISTING 15" HIGH CMU PLANTER WALL. PREP FOR NEW INFILL CONCRETE SLAB TO MATCH EXISTING SURFACE.
9. INTERCEPT AND CUT AND CAP EXISTING 3/4" PVC IRRIGATION LINE AT THIS LOCATION. ABANDON LENGTH UNDER PROPOSED SLAB.
10. EXISTING POLE SIGN TO REMAIN. PROTECT IN PLACE DURING CONSTRUCTION.
11. EDGE OF EXISTING CONCRETE SIDEWALK. PROTECT IN PLACE.
12. SANDBLAST AND REMOVE EXISTING 2" WIDE PAINT LINES. PREP SLAB FOR NEW PAINT LINES. SEE NEW SITE PLAN.
13. EXISTING LANDSCAPE SCRUBS AND D.G. MATERIAL TO REMAIN. PROTECT IN PLACE.
14. REMOVE EXISTING BASKETBALL GOAL POST, BACKBOARD, AND FOOTING. SALVAGE BASKETBALL BACKBOARD AND TURN OVER TO OWNER. PREP AREA WITH NEW CONCRETE TO MATCH ADJACENT SURFACE.
15. EXISTING CONTROL VALVE TO REMAIN. PROTECT IN PLACE.
16. LINE OF EXISTING FENCE. PROTECT IN PLACE.
17. EXISTING WATER FOUNTAIN PROTECT IN PLACE.

## General Notes:

CONTRACTOR TO SCHEDULE RE-ROUTE OF NEW IRRIGATION MAIN LINE AND LATERALS, USING VALVES IF NECESSAY, AS NOT TO DISRUPT WATER SERVICE TO EXISTING PARK AND COMMUNITY CENTER LANDSCAPE. SEE SPEC SECTION Ø1ØØØ FOR UTILITY OUTAGES AND SHUTDOWNS.

CONTRACTOR TO PROTECT EXISTING TREES AND SCRUBS FOR CONSTRUCTION OF BASKETBALL COURT. REPLACE DAMAGED TURF, TREES, IRRIGATION AND SCRUBS TO MATCH.

Call before you Dig
Avoid cutting underground utility lines. It's costly.
Call 811
1-800-227-2600
1-702-455-7544

Avoid cutting underground utility lines. It's costly.
Call before you Overhead
1-702-593-6111
Nevada Power Environment and Safety Services Department

CITY OF LAS VEGAS NEVADA

REVISIONS

CONSULTANT

AS-BUILT
Eric Frye

DEPARTMENT OF PUBLIC WORKS

Cimarron Rose Community Center Improvements
5591 Cimarron Road
Las Vegas, Nevada 89149
Existing Conditions - Demo Site Plan

STAMP
PATRICK H. EATTE
REGISTERED
NO. 3045
ARCHITECT
STATE OF NEVADA
12-21-16

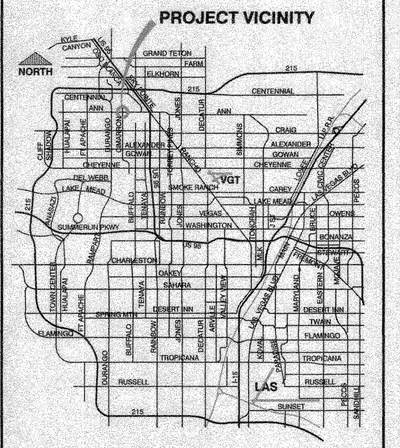
OWNER: CITY OF LAS VEGAS
DEPARTMENT OF PUBLIC WORKS

333 North Rancho Drive
LAS VEGAS, NEVADA 89106
PHONE: (702) 229-6535
FAX: (702) 384-4545
TDD: (702) 386-9108

| | |
|---|---|
| DRAWN | phb |
| FILE | |
| DATE | February 2016 |
| SCALE | Noted |
| BID NO | 15.56923.JH |
| CLV DWG NO | 650.43-B |
| HANSEN # | 56923 |
| SHT NO | A1.00 |

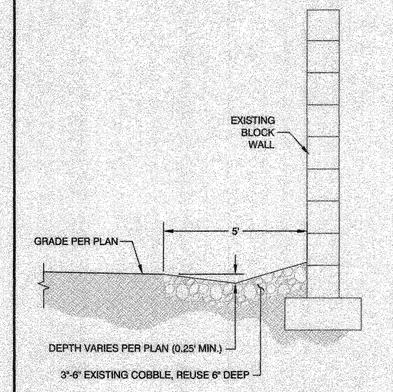
DRAWINGS AS INSTRUMENTS OF SERVICE ARE THE PROPERTY OF THE DESIGN PROFESSIONAL WHOSE STAMP OF CERTIFICATION APPEARS ON THE DRAWINGS AND SPECIFICATIONS AND SHALL NOT BE REUSED OR REPRODUCED IN WHOLE OR IN PART WITHOUT WRITTEN CONSENT OF SUCH PROFESSIONAL. ALL COPYRIGHTS AND OTHER PROPERTY RIGHTS ARE RESERVED BY THE DESIGN PROFESSIONAL. THESE DRAWINGS AND SPECIFICATIONS REMAIN THE PROPERTY OF THE DESIGN PROFESSIONAL AND WERE NOT PREPARED FOR USE ON OTHER PROJECTS EXCEPT BY AGREEMENT WITH THE DESIGN PROFESSIONAL. THEY ARE NOT TO BE USED BY THE OWNER OR OTHERS ON EXTENSIONS OF THIS PROJECT OR ANY OTHER PROJECT WITHOUT THE EXPRESS WRITTEN CONSENT OF THE DESIGN PROFESSIONAL. ANY UNAUTHORIZED USE, REUSE OR MODIFICATION OF THESE DRAWINGS AND SPECIFICATIONS SHALL BE AT THE USER'S SOLE RISK AND WITHOUT LIABILITY OR LEGAL EXPOSURE TO THE DESIGN PROFESSIONAL. THE USER SHALL INDEMNIFY AND HOLD HARMLESS THE DESIGN PROFESSIONAL AGAINST ALL CLAIMS, DAMAGES, LOSSES AND EXPENSES ARISING OUT OF OR RESULTING THEREFROM.

## PROJECT VICINITY




VICINITY MAP

NOT TO SCALE




SWALE DETAIL

NOT TO SCALE

AS-BUILT

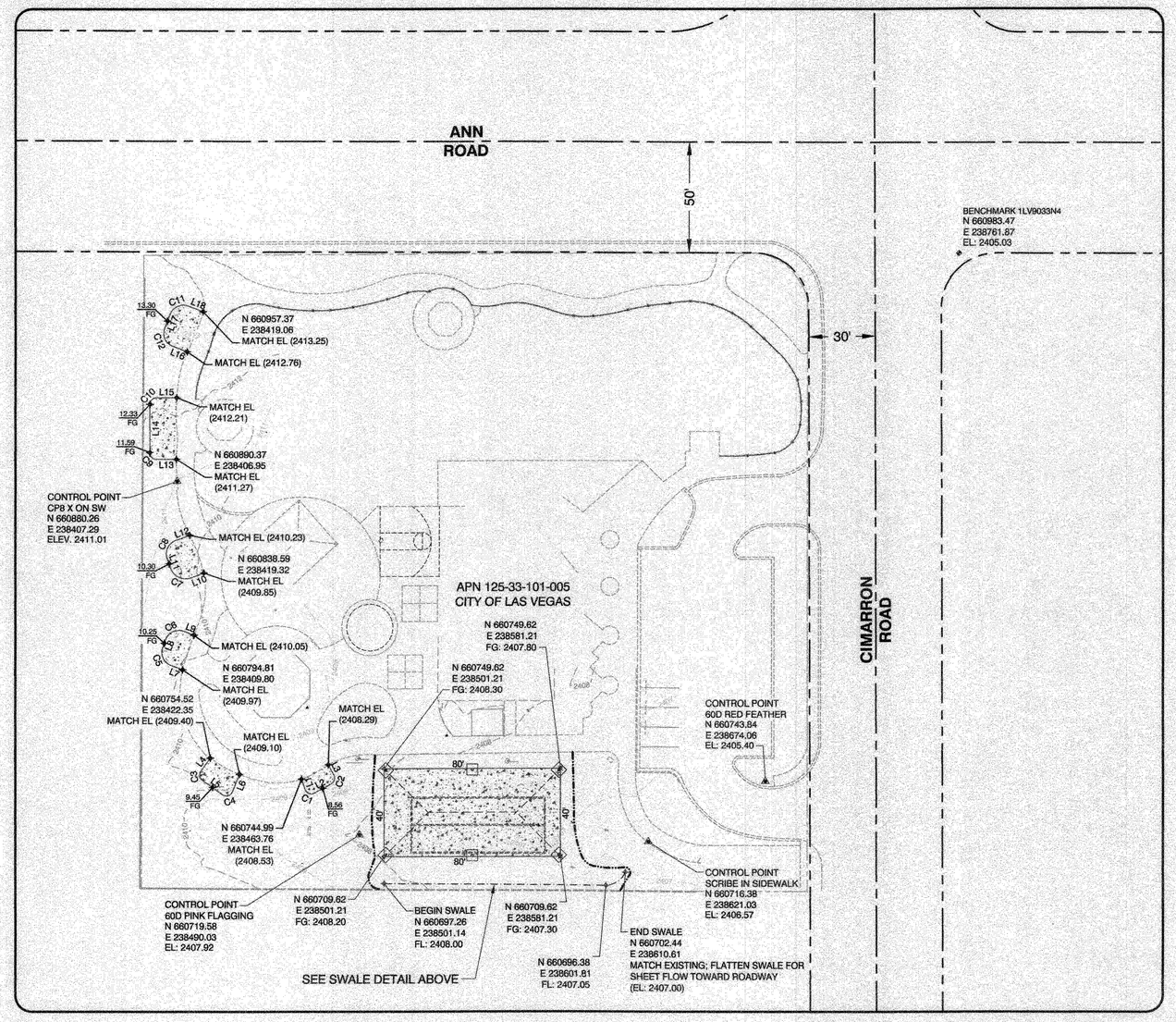
Eric Frye

NORTH

GRAPHIC SCALE

30 0 15 30 60

( IN FEET )




## CITY OF LAS VEGAS GRADING NOTES

1. IN THE EVENT THAT ANY UNFORESEEN CONDITIONS NOT COVERED BY THESE NOTES ARE ENCOUNTERED DURING GRADING OPERATIONS, THE OWNER/ENGINEER SHALL BE IMMEDIATELY NOTIFIED FOR DIRECTION.
2. IT SHALL BE THE RESPONSIBILITY OF THE CONTRACTOR TO PERFORM ALL NECESSARY CUTS AND FILLS WITHIN THE LIMITS OF THIS PROJECT AND THE RELATED OFF-SITE WORK, SO AS TO GENERATE THE DESIRED SUBGRADE, FINISH GRADES AND SLOPES SHOWN.
3. CONTRACTOR SHALL TAKE FULL RESPONSIBILITY FOR ALL EXCAVATION. ADEQUATE SHORING SHALL BE DESIGNED AND PROVIDED BY THE CONTRACTOR TO PREVENT UNDERMINING OF ANY ADJACENT FEATURES OR FACILITIES AND/OR CAVING OF THE EXCAVATION.
4. THE GRADING CONTRACTOR IS RESPONSIBLE TO COORDINATE WITH THE OWNER TO PROVIDE FOR THE REQUIREMENTS OF THE PROJECT STORM WATER POLLUTION PREVENTION PLAN (SWPPP) AND ASSOCIATED PERMIT.
5. ALL CUT AND FILL SLOPES SHALL BE PROTECTED UNTIL EFFECTIVE EROSION CONTROL HAS BEEN ESTABLISHED.
6. THE USE OF POTABLE WATER WITHOUT A SPECIAL PERMIT FOR BUILDING OR CONSTRUCTION PURPOSES INCLUDING CONSOLIDATION OF BACKFILL OR DUST CONTROL IS PROHIBITED. THE CONTRACTOR SHALL OBTAIN ALL NECESSARY PERMITS FOR CONSTRUCTION WATER.
7. THE CONTRACTOR SHALL MAINTAIN THE STREETS, SIDEWALKS AND ALL OTHER PUBLIC RIGHT- OF-WAY IN A CLEAN, SAFE AND USABLE CONDITION. ALL SPILLS OF SOIL, ROCK OR CONSTRUCTION DEBRIS SHALL BE PROMPTLY REMOVED FROM THE PUBLICLY OWNED PROPERTY DURING CONSTRUCTION AND UPON COMPLETION OF THE PROJECT. ALL ADJACENT PROPERTY, PRIVATE OR PUBLIC SHALL BE MAINTAINED IN A CLEAN, SAFE AND USABLE CONDITION.
8. IN THE EVENT THAT ANY TEMPORARY CONSTRUCTION ITEM IS REQUIRED THAT IS NOT SHOWN ON THESE DRAWINGS, SUCH ITEM SHALL BE PROVIDED, AS DIRECTED BY THE CITY ENGINEER, AT NO EXPENSE TO THE CITY OF LAS VEGAS. TEMPORARY CONSTRUCTION INCLUDES DITCHES, BERMS, ROAD SIGNS AND BARRICADES, ETC.

REVISED APRIL 13, 2015 (CPM VERSION)

| CALL BEFORE CONSTRUCTION ⚠ | | |
|---|---|---|
| BEFORE YOU DIG | USA NORTH | 811 OR 800-227-2600 |
| BEFORE YOU UNDERGROUND | F.A.S.T. | 702-432-5300 |
| | CLARK COUNTY TRAFFIC OPERATIONS | 702-455-7511 |
| | CITY OF LAS VEGAS T.E.F.O. | 702-229-6611 |
| BEFORE YOU OVERHEAD | NV ENERGY | 702-227-2929 |

| LINE TABLE | | |
|---|---|---|
| NO. | BEARING | LENGTH |
| L1 | S18°02'08"E | 4.92' |
| L2 | N81°06'05"E | 8.73' |
| L3 | N28°53'55"W | 5.12' |
| L4 | S35°59'57"W | 7.19' |
| L5 | S54°00'03"E | 11.20' |
| L6 | N22°03'11"E | 9.56' |
| L7 | N68°53'56"W | 5.70' |
| L8 | N21°06'04"E | 3.50' |
| L9 | S68°53'56"E | 4.69' |
| L10 | S69°08'38"W | 6.21' |
| L11 | N20°51'22"W | 5.04' |
| L12 | N69°08'38"E | 5.71' |
| L13 | N90°00'00"W | 9.09' |
| L14 | N0°00'00"E | 22.06' |
| L15 | N90°00'00"E | 9.23' |
| L16 | S68°37'29"E | 7.16' |
| L17 | S21°22'31"W | 7.00' |
| L18 | N68°45'53"W | 6.86' |

| CURVE TABLE | | | | |
|---|---|---|---|---|
| CURVE | RADIUS | DELTA | LENGTH | TANGENT |
| C1 | 3.00' | 100°51'48" | 5.28' | 3.63' |
| C2 | 3.00' | 90°00'00" | 4.71' | 3.00' |
| C3 | 3.00' | 90°00'00" | 4.71' | 3.00' |
| C4 | 3.00' | 103°56'47" | 5.44' | 3.84' |
| C5 | 5.40' | 89°52'56" | 10.04' | 6.39' |
| C6 | 6.45' | 88°58'13" | 10.02' | 6.34' |
| C7 | 7.09' | 86°34'43" | 10.71' | 6.68' |
| C8 | 6.46' | 98°38'46" | 11.12' | 7.51' |
| C9 | 3.00' | 90°00'00" | 4.71' | 3.00' |
| C10 | 3.00' | 90°00'00" | 4.71' | 3.00' |
| C11 | 6.47' | 92°03'42" | 10.40' | 6.71' |
| C12 | 6.23' | 91°35'24" | 9.96' | 6.41' |

## BASIS OF BEARINGS

GRID NORTH AS DEFINED BY THE CENTRAL MERIDIAN OF THE NEVADA COORDINATE REFERENCE SYSTEM (NCRS), LAS VEGAS AND LAS VEGAS HIGH ELEVATION ZONES, NORTH AMERICAN DATUM OF 1983; SAID MERIDIAN BEING COINCIDENT WITH 114°58' WEST OF THE GREENWICH MERIDIAN. THE REFERENCE FRAME UTILIZED BEING NAD 83 (2011) EPOCH 2010.0.

## BENCHMARK

CITY OF LAS VEGAS BENCHMARK 1LV9033N4
DESCRIPTION: RIVET & PLATE IN TOP OF CURB ON THE SOUTHEAST CORNER OF ANN ROAD AND CIMARRON ROAD.
ELEVATION: 2405.03' (NAVD88 - 2008 CLV ADJUSTMENT)

## LEGEND

FLOWLINE OF PROPOSED SWALE

APPROXIMATE DAYLIGHT LIMIT BASED ON CUT AND FILL SLOPE OF 10:1

## ABBREVIATIONS

| | |
|---|---|
| E | EASTING |
| EL | EXISTING ELEVATION |
| FG | FINISHED GRADE AT EDGE OF COURT SURFACE |
| FL | FLOW LINE OF SWALE |
| N | NORTHING |

| NO. | DATE | REVISIONS |
|---|---|---|
| 1 | 2/4/16 | REVISED OVERALL GRADING PLAN AND SWALE DETAIL; UPDATED GRADING NOTES |

PREPARED BY

DEPARTMENT OF PUBLIC WORKS
CAPITAL PROJECT MANAGEMENT

PREPARED FOR
CITY OF LAS VEGAS

H# 56823 | BID# 14.56923.JH
DATE: 2/4/2016 | DESIGNED BY: PB
SUBMITTAL STAGE: FINAL | DRAWN BY: BP
CHECKED BY: PB, GV

TITLE
CIMARRON ROSE BASKETBALL COURT

HORIZONTAL CONTROL AND GRADING PLAN

SHEET

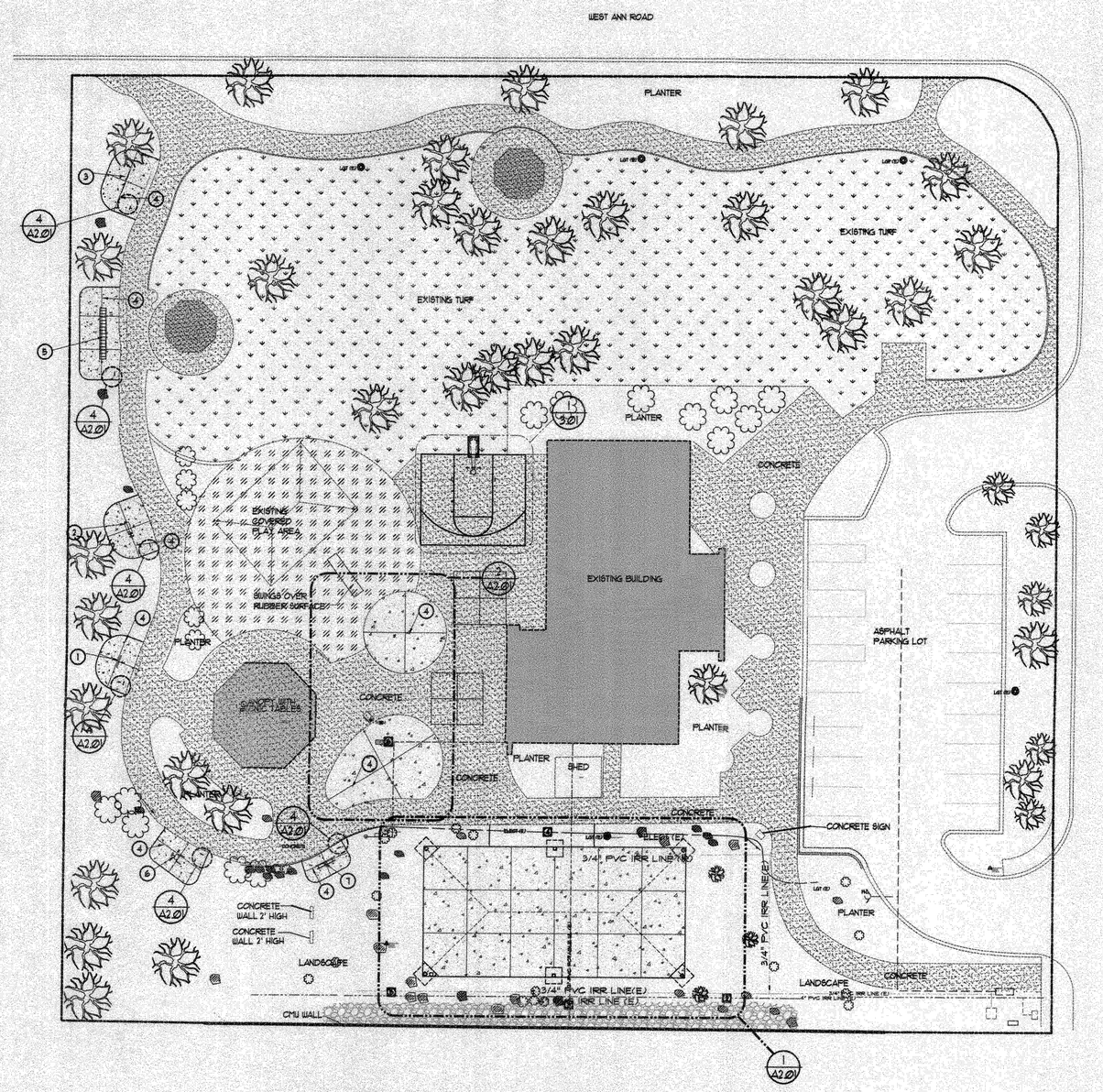
PROFESSIONAL ENGINEER STATE OF NEVADA
GINA M. VENGLASS
EXP. 6/30/2016
CIVIL
No. 015975
2-9-16

SHEET
C1.01
1 OF 1

DRAWING NO.
650.43-B

2/4/16

F:\PW_ENG_DESIGN\DESIGN\DESIGN\CIMARRON ROSE BASKETBALL COURT\1_DESIGN\CIVIL_CR8C_C3D_REV2.DWG




1 Overall Site Plan

Scale: 1"=20'-0"

0 10' 20' 40'

SCALE: 1'-0" = 20'-0"

NORTH

## Irrigation and Planting Legend

EXISTING TREE TO BE REMAIN. PROTECT IN PLACE.

RELOCATED ROCK BOULDER.

EXISTING ROCK BOULDER TO REMAIN IN PLACE. PROTECT DURING CONSTRUCTION.

EXISTING SCRUB TO REMAIN. PROTECT IN PLACE.

4" PVC IRR LINE (E)

3/4" PVC IRR LINE (E)

2" PVC POTABLE WL (E)

## Ground Legend

1 EXISTING UTILITY POTHOLE LOCATIONS. SEE REPORT IN SPECIFICATIONS.

EXISTING AREA OF 3"-6" COBBLE RIP RAP ROCK. PROTECT IN PLACE.

INDICATES NEW 5" THICK CONCRETE SLAB.

INDICATES EXISTING CONCRETE AREAS TO REMAIN PROTECT IN PLACE DURING CONSTRUCTION.

EXISTING TURF AREA PROTECT IN PLACE DURING CONSTRUCTION

## Construction Key Notes

1. NEW VERTICAL CLIMB EQUIPMENT UNIT. OWNER FURNISHED CONTRACTOR INSTALLED.
2. NEW SIT UP EQUIPMENT UNIT. OWNER FURNISHED CONTRACTOR INSTALLED.
3. NEW PUSH UP EQUIPMENT UNIT. OWNER FURNISHED CONTRACTOR INSTALLED.
4. CONTROL JOINT OPTION "A" DETAIL 6/A3.01
5. NEW HORIZONTAL LADDER UNIT. OWNER FURNISHED CONTRACTOR INSTALLED.
6. NEW HYPER EXTENSION EQUIPMENT UNIT. OWNER FURNISHED CONTRACTOR INSTALLED.
7. NEW DIP STATION EQUIPMENT UNIT. OWNER FURNISHED CONTRACTOR INSTALLED.

## General Notes:

CONTRACTOR TO SCHEDULE RE-ROUTE OF NEW IRRIGATION MAIN LINE AND LATERALS, USING VALVES IF NECESSAY, AS NOT TO DISRUPT WATER SERVICE TO EXISTING PARK AND COMMUNITY CENTER LANDSCAPE. SEE SPEC SECTION 01000 FOR UTILITY OUTAGES AND SHUTDOWNS.

CONTRACTOR TO PROTECT EXISTING TREES AND SCRUBS FOR CONSTRUCTION OF BASKETBALL COURT. REPLACE DAMAGED TURF, TREES, IRRIGATION AND SCRUBS TO MATCH.

CITY OF LAS VEGAS NEVADA

REVISIONS

CONSULTANT

AS-BUILT

Eric Frye

DEPARTMENT OF PUBLIC WORKS

Cimarron Rose Community Center Improvements
5591 Cimarron Road
Las Vegas, Nevada 89149
Overall Site Plan

STAMP

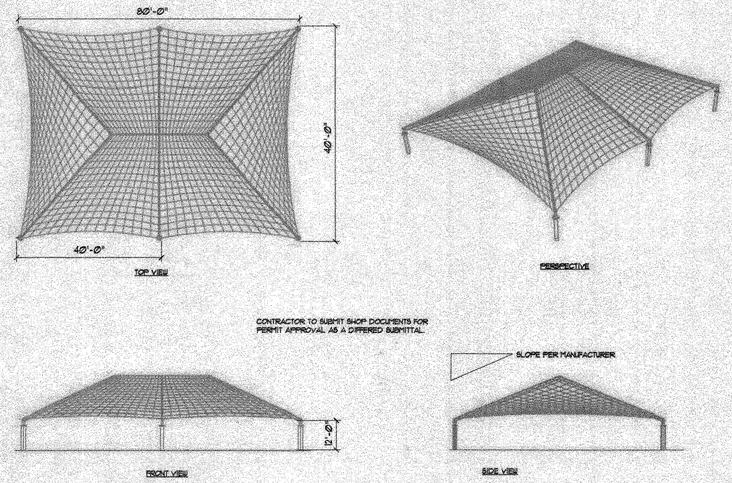
PATRICK H. BATTE
REGISTERED
NO. 3845
DATE 12-31-15
ARCHITECT
STATE OF NEVADA

OWNER: CITY OF LAS VEGAS
DEPARTMENT OF PUBLIC WORKS

333 North Rancho Drive
LAS VEGAS, NEVADA 89106
PHONE: (702) 229-6535
FAX: (702) 384-4846
TDD: (702) 386-9108

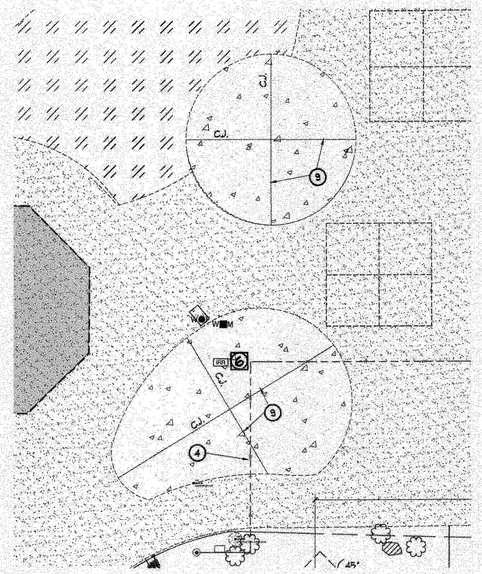
| | |
|---|---|
| DRAWN | prb |
| TITLE | |
| DATE | February 2016 |
| SCALE | Noted |
| BID NO | 15.56923.JH |
| CCV DWG NO | 650.43-B |
| HANSEN # | 56923 |
| SHT NO | A1.01 |

THESE PLANS AND SPECIFICATIONS RETAINED BY THE OWNER(S) AND ARE THE PROPERTY OF THE OWNER(S) AND ARE NOT TO BE USED IN WHOLE OR IN PART WITHOUT WRITTEN CONSENT. THEY WERE PREPARED AND ARE TO BE USED ONLY FOR THE PROJECT FOR WHICH THEY WERE PREPARED AND NOT FOR THE CONSTRUCTION OF ANY OTHER PROJECT IN A © 03.2016




## 3 40' X 80' Fabric Canopy Structure

Scale: NONE




## 2 Enlarged Concrete Slab at Planter Areas

Scale: 3/32"=1'-0"

NORTH

## Soil Notes

SOILS RECOMMENDATIONS. OWNER WILL HIRE A QUALIFIED MATERIAL TESTING AND INSPECTION AGENCY. SEE SPECIFICATION SECTION 014000

1. GRADING SHALL CONFORM TO APPLICABLE BUILDING CODES AND STANDARDS.
2. PREPARE EXISTING GROUND BY REMOVING ALL VEGETATION, LARGE ROOTS, DEBRIS, OTHER ORGANIC MATERIAL, AND ANY NON-COMPLYING FILL. BACKFILL VOIDS CREATED BY REMOVAL.
3. ON SITE SOILS MAY BE USED FOR FILL ONCE THEY ARE EXCAVATED AND CLEANED OF ALL ORGANIC MATERIAL, ROCK, DEBRIS, AND IRREDUCIBLE MATERIAL LARGER THAT EIGHT (8) INCHES.
4. CONCRETE PAVEMENT AND TYPE II SHALL BE PLACED ON 12" OF APPROVED COMPACTED STRUCTURAL FILL. MOW CURB BOTTOM SHALL BEAR ON A MINIMUM OF 12" OF APPROVED COMPACTED STRUCTURAL FILL.
5. NO STRUCTURAL FILL SHOULD BE PLACED UNLESS THE UNDERLYING SOIL HAS BEEN OBSERVED BY THE OWNERS TESTING AGENCY REPRESENTATIVE.
6. STRUCTURAL FILL AND BACKFILL AT NEAR 2% OPTIMUM MOISTURE IN LAYER WITH LOOSE THICKNESS NOT GREATER THAN (8) INCHES SHOULD BE COMPACTED TO MINIMUM OF NINETY (90) PERCENT OF THE MAXIMUM DRY DENSITY OBTAINABLE BY THE ASTM D 1557 TEST METHOD.
7. NO STRUCTURAL FILL SHOULD BE PLACED UNLESS THE UNDERLYING SOIL HAS BEEN OBSERVED AND APPROVED BY THE OWNERS TESTING AGENCY REPRESENTATIVE.
8. UTILITY TRENCH BACKFILL SHOULD BE PER THE PROVISIONS NOTED HEREIN AND COMPACTED TO A MINIMUM OF NINETY (90) PERCENT OF MAXIMUM DENSITY. BACKFILL OF TRENCHES SHOULD BE OBSERVED AND TESTED BY THE OWNERS TESTING AGENCY.

## Irrigation and Planting Legend

- EXISTING TREE TO BE REMOVED.
- EXISTING TREE TO BE REMAIN. PROTECT IN PLACE.
- RELOCATED ROCK BOULDER.
- EXISTING ROCK BOULDER TO REMAIN IN PLACE. PROTECT DURING CONSTRUCTION.
- EXISTING SCRUB TO BE REMOVED.
- EXISTING SCRUB TO REMAIN. PROTECT IN PLACE.

## Ground Legend

(1) EXISTING UTILITY POTHOLE LOCATION. SEE REPORT IN SPECIFICATIONS.

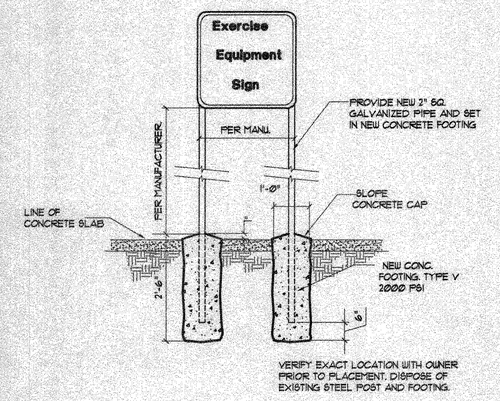
- EXISTING AREA OF 3"-6" COBBLE RIP RAP ROCK. PROTECT IN PLACE.
- INDICATES NEW 5" THICK CONCRETE SLAB.
- INDICATES EXISTING CONCRETE AREAS TO REMAIN PROTECT IN PLACE DURING CONSTRUCTION.
- EXISTING TURF AREA PROTECT IN PLACE DURING CONSTRUCTION

(1) EXISTING UTILITY POTHOLE LOCATION. SEE REPORT IN SPECIFICATIONS.

- 4" PVC IRR LINE (E) — 5/A4.0
- 3/4" PVC IRR LINE (E)
- 4" PVC IRR LINE (N)
- 3/4" PVC IRR LINE (N)
- W — W — 2" PVC POTABLE W.L. (E) — W — W — 7/A4.0

UNDERGROUND IRRIGATION PIPING. REFER TO SPECIFICATIONS AND DETAIL 7/A4.0

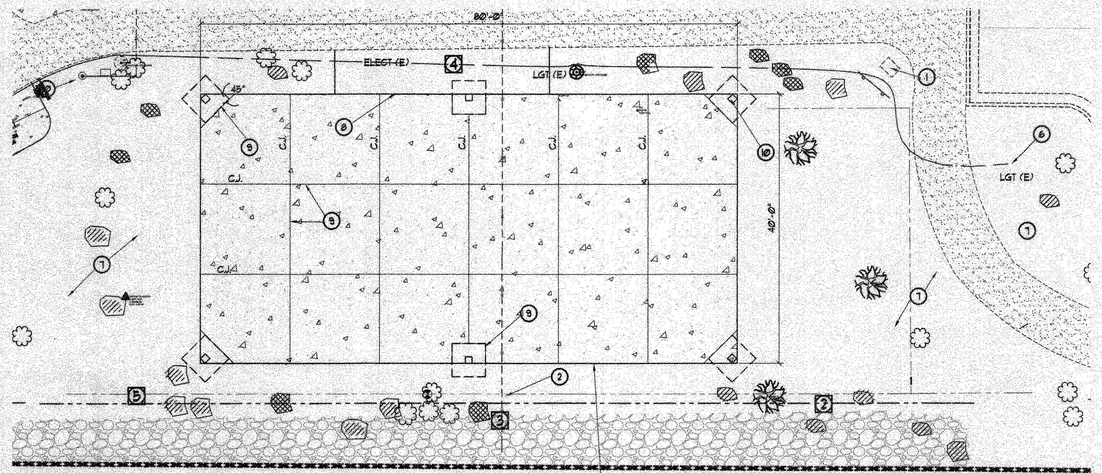
- EXISTING IRRIGATION CONTROL VALVE
- EXISTING QUICK COUPLER CONTROL VALVE




## 4 Exercise Equipment Sign

Scale: 1/2" = 1'-0"

11-05A




## Notes

1. FOLLOW JOINT SPACING SCHEDULE AND NOTES ON DETAIL 6/A3.0. SPACE CONTROL JOINTS EQUALLY ALONG EACH DIRECTION.
2. PROVIDE CONCRETE SEALER TO ALL NEW SLABS-REFER TO SPECIFICATION SECTION 321650 PARAGRAPH 2.6
3. ALL NEW SLABS TO RECEIVE MEDIUM BROOM FINISH. PROVIDE MOCK UP FOR OWNER REVIEW AND APPROVAL.

## 1 Enlarged Concrete Slab Plan

Scale: 3/32"=1'-0"

NORTH

## New Site Key Notes

CONTRACTOR TO PROTECT EXISTING TREES AND SCRUBS FOR CONSTRUCTION OF BASKETBALL COURT. REPLACE DAMAGED TURF, TREES IRRIGATION AND SCRUBS TO MATCH.

1. EXISTING CONCRETE MONUMENT SIGN TO REMAIN. PROTECT IN PLACE.
2. EXISTING 2" POTABLE PVC WATER LINE. PROTECT IN PLACE. VERIFY LOCATION IN FEILD.
3. NOT USED
4. EXISTING 3/4" PVC POTABLE WATER LINE TO EXISTING DRINKING FOUNTAIN. PROTECT IN PLACE. VERIFY LOCATION IN FIELD.
5. EDGE OF EXISTING CONCRETE SIDEWALK. PROTECT IN PLACE.
6. EXISTING LIGHT POLE AND BASE TO REMAIN
7. EXISTING LANDSCAPE AREA PROTECT IN PLACE.
8. PROVIDE OPTION "C" DOUEL JOINT DETAIL 6/A3.0
9. CONTROL JOINT OPTION "A" DETAIL 6/A3.0
10. FABRIC CANOPY POST. VERIFY POST SIZE AND SPACING DIMENSIONS WITH MANUFACTURER. SEE DETAIL 3/A2.0

CITY OF LAS VEGAS NEVADA

REVISIONS

CONSULTANT

AS-BUILT

Eric Frye

DEPARTMENT OF PUBLIC WORKS

Cimarron Rose Community Center Improvements
5591 Cimarron Road
Las Vegas, Nevada 89149
Site Plan

STAMP

PATRICK H. BATTE REGISTERED NO. 9845 ARCHITECT STATE OF NEVADA
12-21-16

OWNER: CITY OF LAS VEGAS
DEPARTMENT OF PUBLIC WORKS

333 North Rancho Drive
LAS VEGAS, NEVADA 89106
PHONE: (702) 229-6535
FAX: (702) 384-4846
TDD: (702) 386-9108

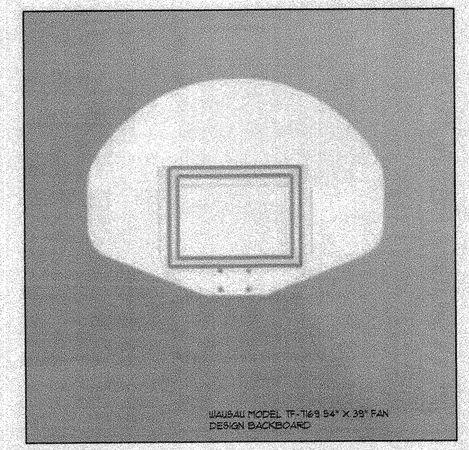
| | |
|---|---|
| DRAWN | phb |
| FILE | |
| DATE | February 2016 |
| SCALE | Noted |
| BID NO | 1456923.JH |
| CLV DWG NO | 650.43-B |
| HANSEN # | 56923 |
| SHT NO | A2.01 |

DRAWINGS AS INSTRUMENTS OF SERVICE ARE, THE PROPERTY OF THE DESIGN PROFESSIONAL WHOSE STAMP OF CERTIFICATION APPEARS ON THE DRAWINGS AND SPECIFICATIONS AND THE DRAWINGS AND SPECIFICATIONS ARE NOT TO BE USED IN WHOLE OR IN PART WITHOUT WRITTEN CONSENT OF THE DRAWINGS AND SPECIFICATIONS. ALL RIGHTS RESERVED. © COPYRIGHT 2016

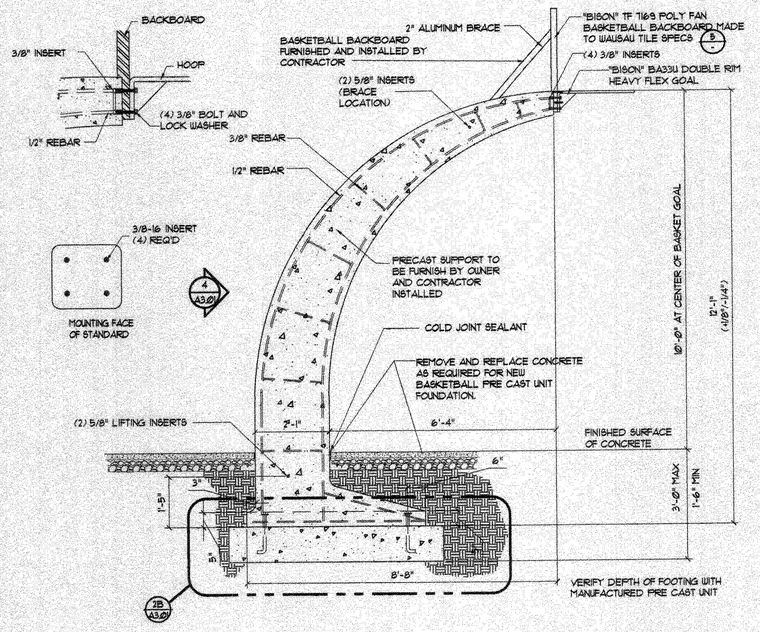
THE ACCOMPANYING PE STAMP APPLIES ONLY TO DETAIL 2 FOUNDATION DESIGN.

PROFESSIONAL ENGINEER-STATE OF NEVADA
GREG A. MEYER
Exp. 12/31/15
CIVIL/ STRUCTURAL
No. 15053

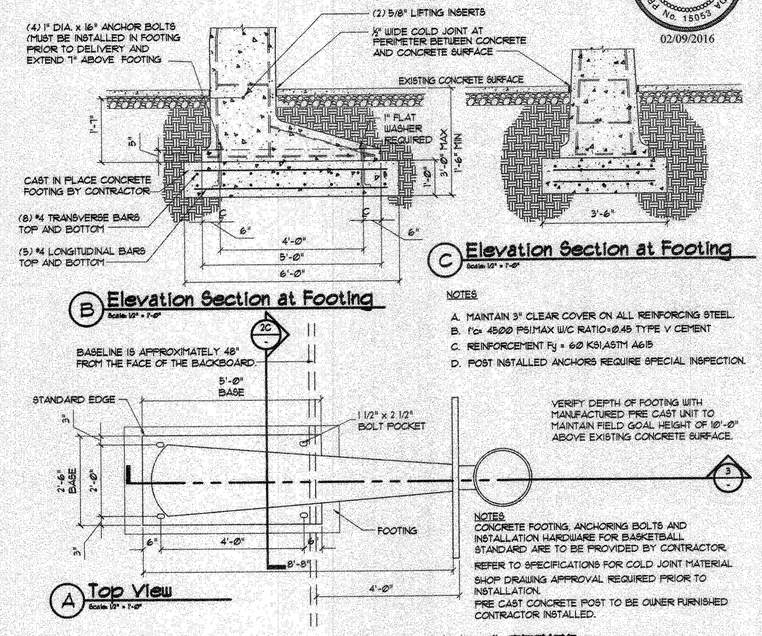
02/09/2016




5 **Back Board** FURNISHED AND INSTALLED BY CONTRACTOR
Scale: 3/4"=1'-0" 11-04



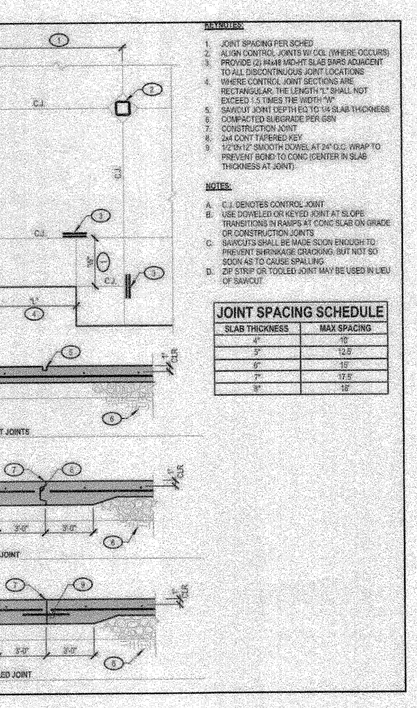

3 **Basketball Section View**
Scale: 1/2"=1'-0" 11-02




NOTES
A. MAINTAIN 3" CLEAR COVER ON ALL REINFORCING STEEL.
B. f'c= 4500 PSI MAX W/C RATIO=0.45 TYPE V CEMENT
C. REINFORCEMENT Fy = 60 KSI ASTM A615
D. POST INSTALLED ANCHORS REQUIRE SPECIAL INSPECTION.

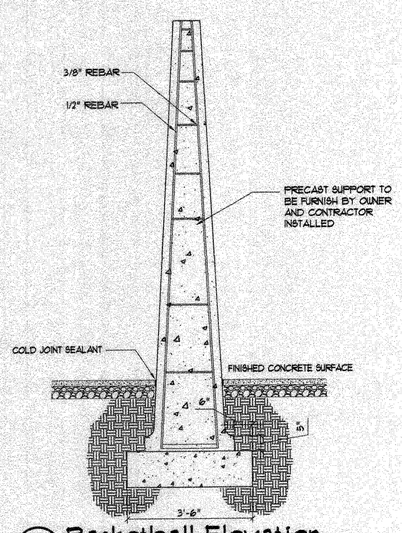
NOTES
CONCRETE FOOTING, ANCHORING BOLTS AND INSTALLATION HARDWARE FOR BASKETBALL STANDARD ARE TO BE PROVIDED BY CONTRACTOR.
REFER TO SPECIFICATIONS FOR COLD JOINT MATERIAL
SHOP DRAWING APPROVAL REQUIRED PRIOR TO INSTALLATION.
PRE CAST CONCRETE POST TO BE OWNER FURNISHED CONTRACTOR INSTALLED.

2 **Basketball Foundation-Wausau Tile # TF7175**
Scale: 1/2"=1'-0" 11-01

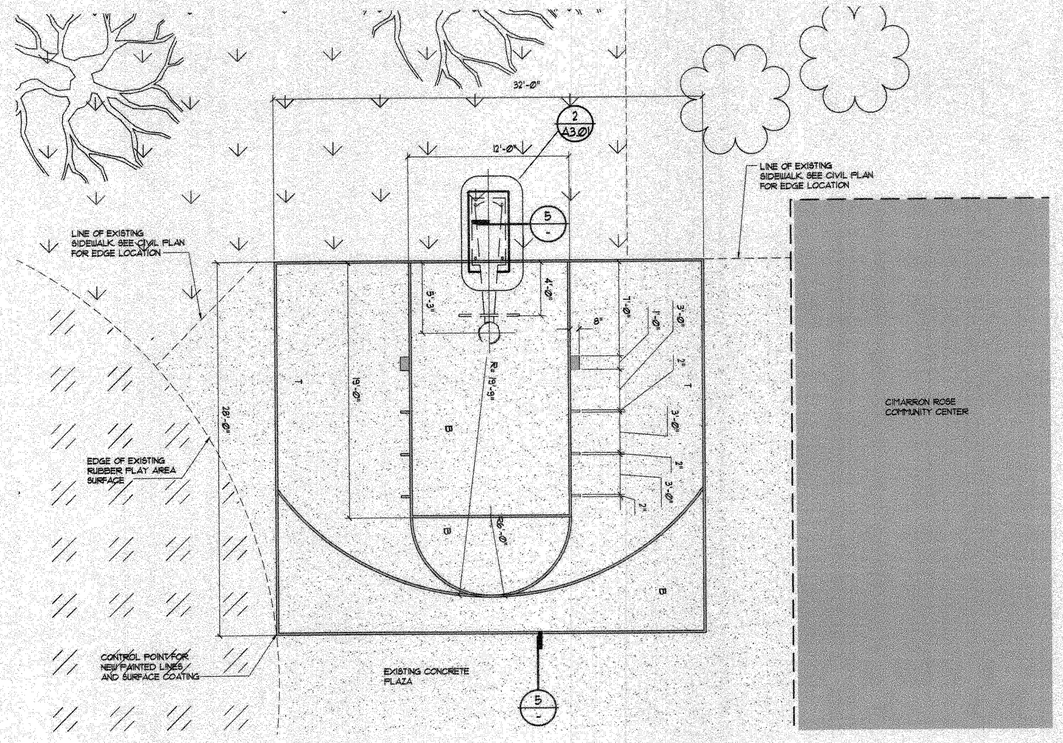



| JOINT SPACING SCHEDULE | |
|---|---|
| SLAB THICKNESS | MAX SPACING |
| 4" | 10' |
| 5" | 12.5' |
| 6" | 15' |
| 7" | 17.5' |
| 8" | 18' |

6 **Slab Joints**
Scale: NONE 01-1




4 **Basketball Elevation**
Scale: 1/2" = 1'-0" 11-03




1 **Court Marking Plan Basketball & Pickleball**
Scale: 3/32" = 1'-0"

FIELD COLOR LEGEND
T = SAHARA SAND
B = PACIFIC BLUE

SEE SPECIFICATION SECTION 099600 FOR ADDITIONAL INFORMATION REGARDING ACRYLIC COAT OVER CONCRETE.

ALL LINES ARE 2" WIDE WHITE COLOR
CONTRACTOR TO PROVIDE LINE MARKING SHOP DRAWING FOR OWNER REVIEW AND APPROVAL.

CITY OF LAS VEGAS NEVADA

REVISIONS

CONSULTANT

AS-BUILT
Eric Frye

DEPARTMENT OF PUBLIC WORKS

Cimarron Rose Community Center Improvements
5551 Cimarron Road
Las Vegas, Nevada 89149
Court Marking Plan
Details

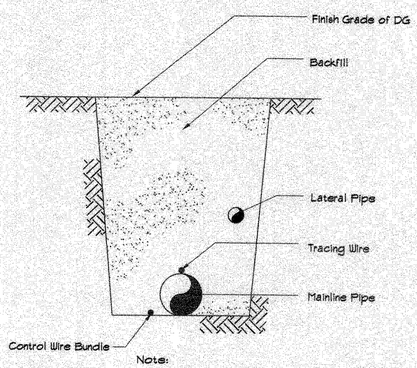
STAMP
PATRICK H. BATTE
REGISTERED
NO. 3545
ARCHITECT
STATE OF NEVADA
12-31-16

OWNER: CITY OF LAS VEGAS
DEPARTMENT OF PUBLIC WORKS

333 North Rancho Drive
LAS VEGAS, NEVADA 89106
PHONE: (702) 229-6535
FAX: (702) 384-4645
TDD: (702) 386-9108

| | |
|---|---|
| DRAWN | EMB |
| FILE | |
| DATE | February 2016 |
| SCALE | Noted |
| BID NO | 1456923.JH |
| CLV DWG NO | 650.43-B |
| HANSEN # | 56923 |
| SHT NO | A3.01 |

DRAWINGS AS INSTRUMENTS OF SERVICE ARE THE PROPERTY OF THE DESIGN PROFESSIONAL WHETHER THE PROJECT FOR WHICH THEY WERE PREPARED IS EXECUTED OR NOT. THE DESIGN PROFESSIONAL SHALL RETAIN ALL COMMON LAW, STATUTORY AND OTHER RESERVED RIGHTS, INCLUDING THE COPYRIGHT THEREIN. THE DRAWINGS AND SPECIFICATIONS APPEARING ON THESE SHEETS CONSTITUTE ORIGINAL AND UNPUBLISHED WORK OF THE DESIGN PROFESSIONAL AND THE SAME MAY NOT BE USED, IN WHOLE OR IN PART, FOR ANY OTHER PROJECT WITHOUT THE DESIGN PROFESSIONAL'S WRITTEN CONSENT. ANY UNAUTHORIZED USE OF THESE DRAWINGS AND SPECIFICATIONS SHALL BE AT THE USER'S SOLE RISK AND WITHOUT LIABILITY OR LEGAL EXPOSURE TO THE DESIGN PROFESSIONAL. THE USER SHALL INDEMNIFY AND HOLD HARMLESS THE DESIGN PROFESSIONAL AGAINST ALL CLAIMS, DAMAGES, LOSSES AND EXPENSES ARISING OUT OF OR RESULTING THEREFROM. ANY REUSE OF THESE DRAWINGS AND SPECIFICATIONS FOR EXTENSIONS OF THE PROJECT FOR WHICH THEY WERE PREPARED AND ANY USE FOR THE COMPLETION OF ANY UNDERFINISHED PROJECT BY ANY PERSON OR ENTITY OTHER THAN THE DESIGN PROFESSIONAL OR THE DESIGN PROFESSIONAL'S CONSULTANTS IS PROHIBITED AND WITHOUT LIABILITY OR LEGAL EXPOSURE TO THE DESIGN PROFESSIONAL. THE USER SHALL INDEMNIFY AND HOLD HARMLESS THE DESIGN PROFESSIONAL AGAINST ALL CLAIMS, DAMAGES, LOSSES AND EXPENSES ARISING OUT OF OR RESULTING THEREFROM. SUBMISSION OR DISTRIBUTION OF THESE DRAWINGS AND SPECIFICATIONS TO MEET OFFICIAL REGULATORY REQUIREMENTS OR FOR OTHER PURPOSES IN CONNECTION WITH THE PROJECT IS NOT TO BE CONSTRUED AS PUBLICATION IN DEROGATION OF THE DESIGN PROFESSIONAL'S COMMON LAW OR OTHER RESERVED RIGHTS.




Note:
1. Refer to Irrigation Specifications for: Coverage Depth to Buried Pipe and Wire
2. Refer to Irrigations Specifications for Thrust Block Sizing on Mainline Piping 3" or Larger

## 2 Trench Detail

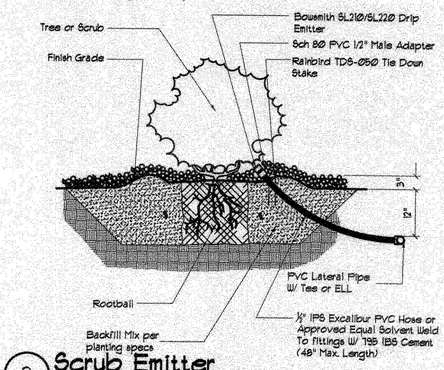
Scale: 3"=1'-0"

32-06

EMITTER QUANTITY

| Plant Size | QTY | | GPH |
|---|---|---|---|
| 5 GAL. | 2 | | 1 |

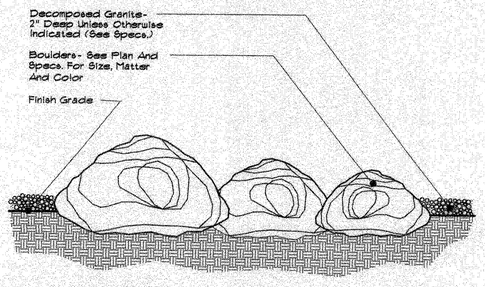
NOTE:
Install Emitters On The Uphill Side of the Rootball at Slope Locations. Equally Space The Required Number of Emitters Around The Perimiter of the Tree or Scrub at Edge of Rootball.




## 3 Scrub Emitter

Scale: NTS

32-02




NOTE: Place Boulder Such That 1/3 Of The Mass Of Each Boulder Is Below Finish Grade.

## 4 Boulder Detail

Scale: N.T.S.

32-09

# Planting Notes:

1) Contractor shall be responsible for all permits, coordination,scheduling, utility verification and damage to other trades and/or utilities, as per contract general conditions.

2) Contractor shall verify all site conditions and report any and all discrepancy to the Construction Project Representative prior to starting construction.

3) Contractor shall verify locations of existing underground utilities prior to start of construction. Call before you Dig 1-800-227-2600.

4) Contractor shall limit work areas to that shown on the drawings.

5) Contractor shall perform finish grading modifications to areas requiring grading, or as directed by the Construction Project Representative. Grade areas smooth to minimze irregularities and low spots.

6) Removal of all plant material in planting areas shall be approved by the Construction Project Representative prior to installation. Coordinate these areas with irrigation layout.

7) Plant locations shown are for information only. CONTRACTOR IS RESPONSIBLE TO VERIFY.

8) See details and specifications for decomposed granite procedures.

# General Notes:

DRIP EMITTERS

Agrifim UNI-FLOW Emitters UFC 10 / UFC 20. Install Emitters On The Uphill Side Of The Rootball At Slope Locations. Equally Space The Required Number Of Emitters Around The Perimeter Of The Plant. (At Edge Of Rootball) Shown for information if damaged during construction.

DRIP END BALL VALVE •

Flush Laterals And Install Drip End Ball Valves At Approximate Locations Shown On Drawings Per Detail

MAINLINE PIPE

Schedule 40 PVC Pipe. Pipe Sizes And Locations Shown On Drawings Provide Thrust Block at 4" mainline pipe where directions change. See detail 6/A4.01

DRIP LATERAL PIPE

Schedule 40 PVC Pipe. Pipe Locations Shown On Drawings Are Diagrammatical. Pipe Installation Routes And Sizes Are At The Discretion Of The Contractor. Size PVC Pipe Adequately, Keeping Friction Loss To A Minimum. This Will Allow Drip Emitters To Operate Within Their Pressure Operating Range. Recommended PVC Pipe Sizes Are 3/4" And 1"

DRIP LATERAL HOSE

IPS Excalibur PVC Hose Or Approved Equal. Install PVC Hose W/795 IBS Cement To Drip Lateral Pipe At Plant Locations Shown On Drawings Per Detail. (Drip Lateral Hose Not To Exceed Maximum Length Of 48")

CONTROL WIRE

UF-UL 14 Gauge Direct Burial Wire. Follow Mainline Piping Where Possible. Wire Color Shall Be Continuous Over Entire Length. All Splicing Of Wire Shall Occur Within The Valve Box At Valve Locations Using Snap-Tite Wire Connectors. Intermediate Splicing Of Wire Is Not Allowed. Use White For Common Ground Wire. Use Easily Distinguished Colors For Control Wire. Install One (1) Spare (Extra) Wire Looped Through Each Valve Location For Future Use. Spare Wire Shall Be Different From That Of Active Wires

1) Contractor shall verify the location of all underground utilities prior to start of construction. Call before you Dig 1-800-227-2600.

2) Contractor shall carefully study the drawings, examine the site, and shall be aware of all existing work and conditions that could possibly affect the irrigation work.

3) Irrigation layout is diagrammatical. Follow drawings as close as possible, making no changes or alterations without prior approval

4) Mainline pipe shall be no less than 18" below finish grade. Drip lateral lines shall be no less than 12" below finish grade. Main and drip lateral lines shall be surrounded with a minimum of 4" of sand or rock free soil.

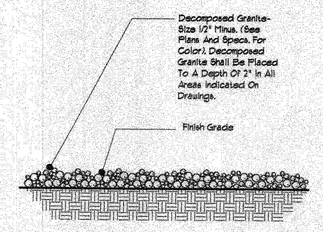
5) Mainline pipe sizes shown on drawings. Drip lateral sizes are at the discretion of the Contractor.

AUTOMATIC CONTROL DRIP VALVE ASSEMBLY ⊕

Rainbird 100-PEB Electric Remote Control Valve. Rainbird Wye Filter RBY-100-200MX. Rainbird Pressure Regulator PSI-M-30X. Install At Locations Shown On Drawings Per Detail

QUICK COUPLER VALVE ⊙

Rainbird 44 NP 30 GPM Capacity. Install At Locations Shown On Drawings Per Detail




NOTE: Compact Subgrade To 85% And Apply A Preemergent Herbicide To The Soil Before Placing Granite At Required Depth. Rake Smooth, Wet To Entire Depth, Roll With A 150lb Roller, Then Lightly Scarify Surface With A Leaf Rake. Keep Top Of Granite 1" Below Adjacent Walks, Curbs Or Other Hard Surfaces.

## 1 Decomposed Granite

Scale: N.T.S.

32-01

CITY OF LAS VEGAS NEVADA

REVISIONS

CONSULTANT

AS-BUILT

Eric Frye

DEPARTMENT OF PUBLIC WORKS

Cimarron Rose Community Center Improvements
5591 Cimarron Road
Las Vegas, Nevada 89149
Landscape Details
Details

STAMP

PATRICK H. BATTE
REGISTERED
NO. 3845
EXP. 12-31-16
ARCHITECT
STATE OF NEVADA

OWNER: CITY OF LAS VEGAS
DEPARTMENT OF PUBLIC WORKS

333 North Rancho Drive
LAS VEGAS, NEVADA 89106
PHONE: (702) 229-6535
FAX: (702) 384-4846
TDD: (702) 386-9108

| | |
|---|---|
| DRAWN | phb |
| FILE | |
| DATE | February 2016 |
| SCALE | Noted |
| BID NO | 1456923.JH |
| CLV DWG NO | 650.43-B |
| HANSEN # | 56923 |
| SHT NO | A4.01 |

DRAWINGS AS INSTRUMENTS OF SERVICE ARE THE PROPERTY OF THE DESIGN PROFESSIONAL WHOSE SEAL IS AFFIXED HEREON AND SHALL NOT BE USED IN WHOLE OR IN PART WITHOUT WRITTEN CONSENT OF DIRECTLY PROVIDED COPIES OF THE DRAWINGS AND SPECIFICATIONS RETAINED BY THE CLIENT MAY BE UTILIZED ONLY FOR OCCUPYING THE PROJECT FOR WHICH THEY WERE PREPARED AND NOT FOR THE CONSTRUCTION OF ANY OTHER PROJECT. N A C 625.370