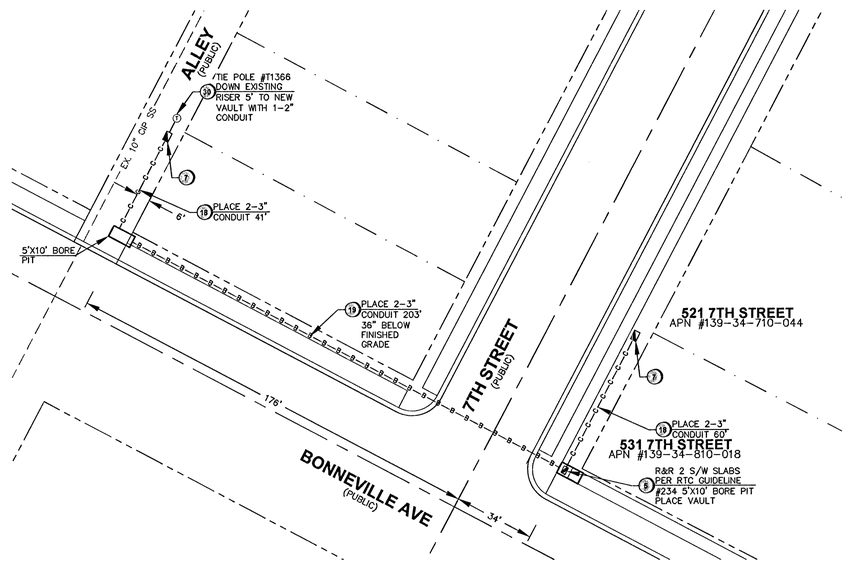

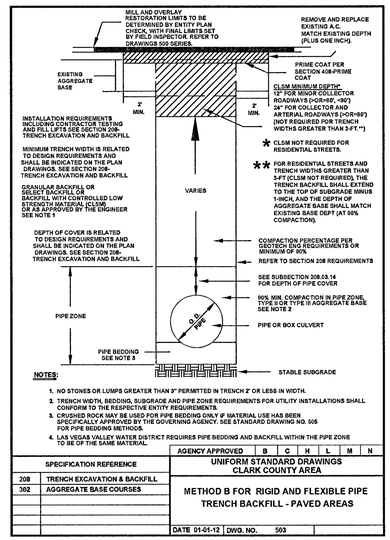

LEGEND

1		INSTALL B-36 PULL BOX (24"X36"X24")
2		EXISTING B-36 PULL BOX (24"X36"X24")
3		INSTALL B-50 PULL BOX (13"X24"X24")
4		EXISTING B-50 PULL BOX (13"X24"X24")
5		INSTALL B-100 PULL BOX (24"X36"X24")
6		EXISTING B-100 PULL BOX (24"X36"X24")
7		INSTALL T-200 CATV VAULT (30"X48"X36")
8		EXISTING T-200 CATV VAULT (30"X48"X36")
9		INSTALL T-400 CATV VAULT (36"X60"X36")
10		EXISTING T-400 CATV VAULT (36"X60"X36")
11		INSTALL T-600 CATV VAULT (48"X72"X36")
12		EXISTING T-600 CATV VAULT (48"X72"X36")
13		INSTALL NEW CATV PEDESTAL
14		EXISTING NEW CATV PEDESTAL
15		R&R S/W SLAB(S)
16		POTHOLE
17	—C—C—C—	SIDEWALK/DIRT TRENCH INSTALL
18	—C—C—C—	ASPHALT/STREET TRENCH INSTALL
19	—B—B—	PROPOSED BORE
20	—X—X—	EXISTING CATV CONDUIT(S)
21	—OHC—	PROPOSED OVERHEAD FIBER OPTIC CABLE OR COAX INSTALL
22	—FOHC—	EXISTING OVERHEAD FIBER OPTIC CABLE OR COAX
23	— — —	U.G. FIBER/COAX PULL
24		RIGHT OF WAY LINE
25		LOT/PROPERTY LINE
26		EDGE OF PAVEMENT
27	P	EXISTING NVE PULL BOX
28	T	EXISTING TELCO PULL BOX
29	TM	EXISTING TELCO MANHOLE
30	T	EXISTING TELCO POLE
31		EXISTING NVE POLE
32	NVE	EXISTING NVE TRANSMISSION POLE
33		EXISTING JOINT POLE
34		EXISTING JOINT POLE WITH TRANSFORMER
35		POLE ANCHOR
36		EXISTING NVE TRANSFORMER TRANSFORMER PAD
37	TS	SNWA TEST STATION
38		COX POWER SUPPLY (49"X24"X52")
39	RC	INSTALL RHINO CABINET
40		RISER POLE/QUADRANT DETAIL RISER OWNERSHIP NOTED
41		RAILROAD
42	MH	EXISTING MANHOLE (SS),(SD)...ECT
43	— — — — — — —	1in CONDUIT LATERAL
44		
45		

(T-- R--)

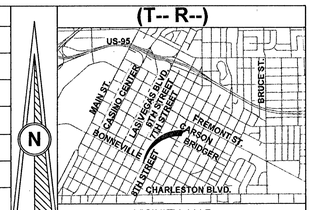

VICINITY MAP
(NOT TO SCALE)

REVISIONS

REV	DESCRIPTION	DATE	BY
△			

ALL CONSTRUCTION AND MATERIALS SHALL BE IN ACCORDANCE WITH THE "UNIFORM STANDARD SPECIFICATIONS FOR PUBLIC WORKS CONSTRUCTION OFF-SITE IMPROVEMENTS, CLARK COUNTY AREA NEVADA" LATEST ISSUE; THE "UNIFORM STANDARD DRAWINGS FOR PUBLIC WORKS CONSTRUCTION, CLARK COUNTY AREA NEVADA",LATEST ISSUE; AND OTHER APPLICABLE APPROVED STANDARDS ISSUED BY THE CONTROLLING AGENCY; ALL LOCAL CITY CODES AND ORDINANCES APPLICABLE.

APPROVED FOR CONSTRUCTION

THIS APPROVAL IS FOR WORK IN CLV R/W OR CLV EASEMENT ONLY. OBTAINING PERMISSION OR EASEMENT FOR WORK SHOWN IN PRIVATE PROPERTY IS THE RESPONSIBILITY OF THE UTILITY.

APPROVAL — DATE 10 22 14

PERMIT #	10653-20
DRAWN BY:	CMR
DATE:	9/8/14
SCALE:	1:30
NODE:	–
DESIGNER:	–
TECH #	204-4714
APPROVED BY:	DAVE WOOD

SS932 56126
10PV6285-CBL

COX
1700 VEGAS DRIVE
LAS VEGAS, NEVADA 89106
PHONE: (702) 545-1606
FAX: (702) 545-2606

DISCLAIMER NOTE

UTILITY LOCATIONS SHOWN HEREON ARE APPROXIMATE ONLY. IT SHALL BE THE CONTRACTOR'S RESPONSIBILITY TO DETERMINE THE EXACT HORIZONTAL AND VERTICAL LOCATION OF ALL EXISTING UNDERGROUND AND OVERHEAD UTILITIES PRIOR TO COMMENCING CONSTRUCTION. NO REPRESENTATION IS MADE THAT ALL EXISTING UTILITIES ARE SHOWN HEREON.THE ENGINEER ASSUMES NO RESPONSIBILITY FOR UTILITIES NOT SHOWN OR UTILITIES NOT SHOWN IN THEIR PROPER LOCATIONS.

AVOID HITTING UNDERGROUND TRAFFIC SIGNAL SYSTEMS AND STREET LIGHT SYSTEMS CONDUITS IT'S COSTLY
CALL BEFORE YOU DO UNDERGROUND
CALL BEFORE YOU UNDERGROUND
1-702-455-7511
CLARK COUNTY TRAFFIC OPERATIONS
AND
1-702-452-5300
LAS VEGAS AREA COMPUTERIZED SYSTEM

AVOID CUTTING UNDERGROUND UTILITY LINES. IT'S COSTLY.
CALL 811
BEFORE YOU DIG
OR 1-800-227-2600
UNDERGROUND SERVICE (USA)

AVOID OVERHEAD POWER LINE CONTACT
CALL BEFORE YOU OVERHEAD
1-702-227-2929
NEVADA POWER ENVIROMENT AND SAFETY SERVICE DEPARTMENT

TOTAL BORE	–
TOTAL DIRT TRENCH	–
TOTAL ASPHALT TRENCH	55'
TOTAL TRENCH	55'
SIDEWALK REMOVAL/REPAIR	
TOTAL S/W PANELS	–
TOTAL LINEAR FOOTAGE	–

CITY/ENTITY:
CITY OF LAS VEGAS
333 N. RANCHO DRIVE
LAS VEGAS, NEVADA 89106
(702) 229-6885

PROJECT LOCATION: BONNEVILLE & 7TH STREET

SUB-CONTRACTOR: CLOVER CABLE
3040 MARCO STREET LAS VEGAS, NV 89115

ENTITY NOTES:

SHEET No: 1
SHEET 1 OF 1