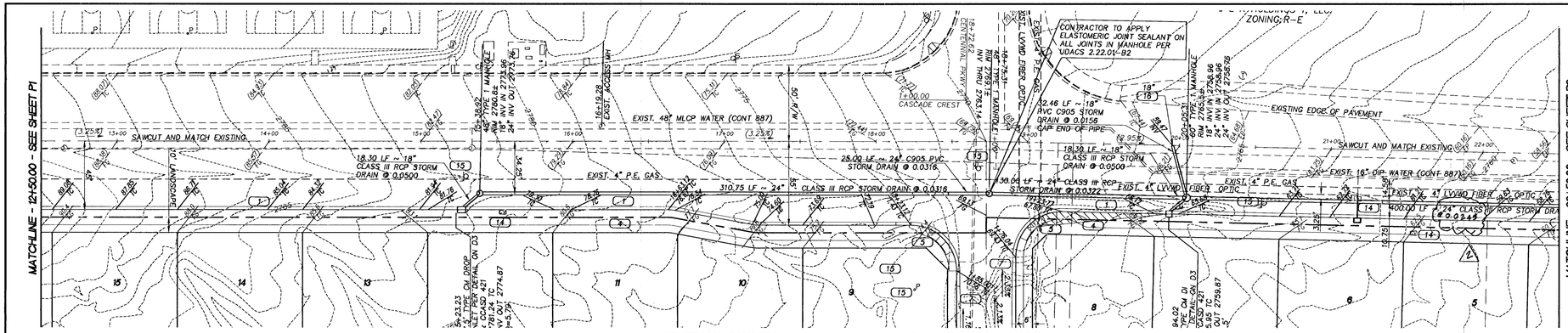

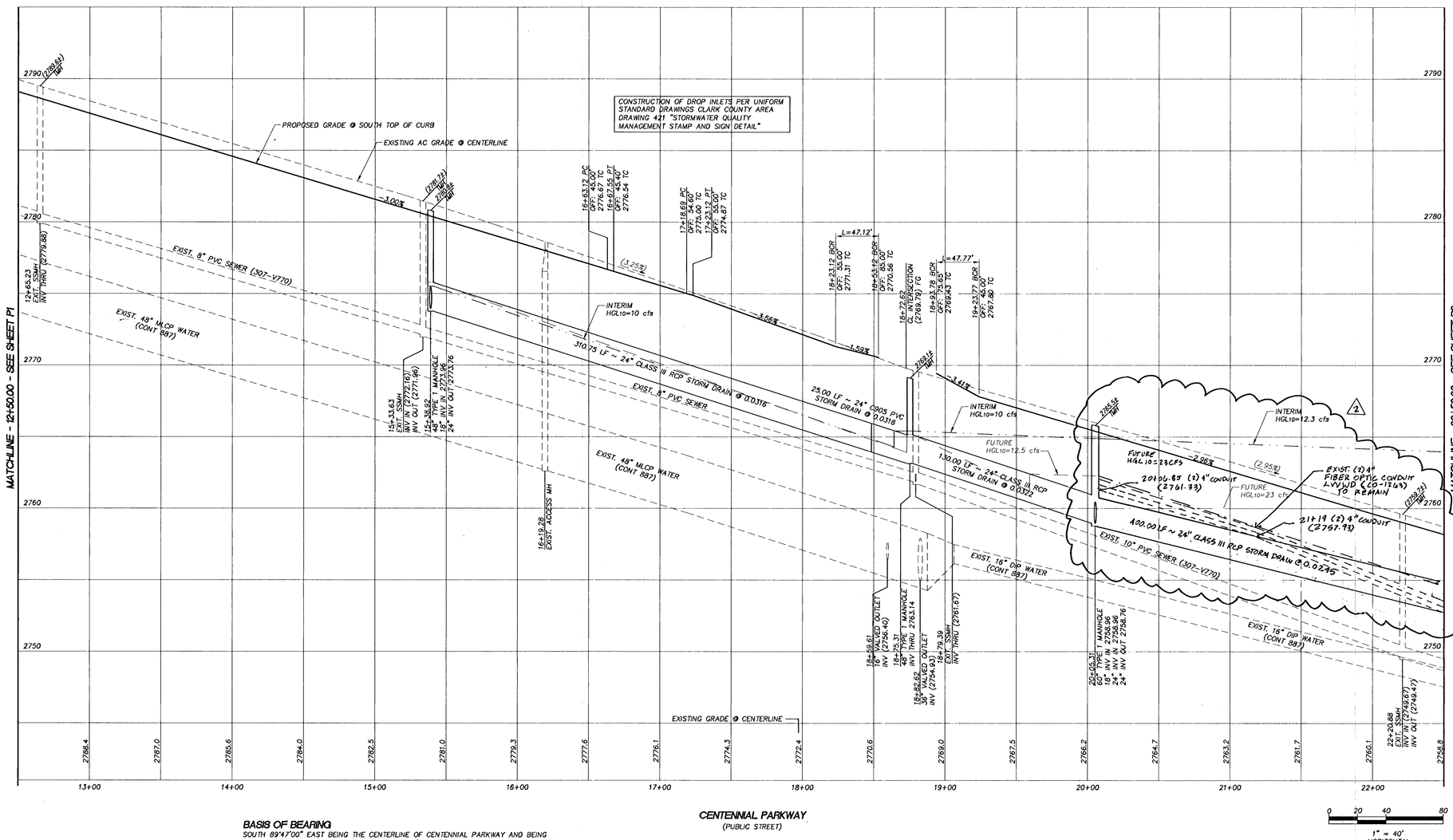

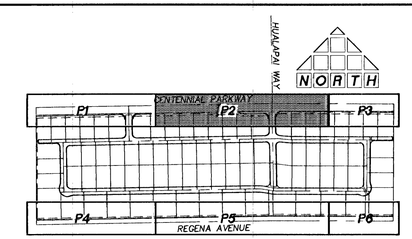

KEYMAP
NOT TO SCALE

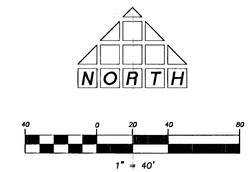

CONSTRUCTION NOTES

1. CONSTRUCT "L" TYPE CURB AND GUTTER PER CCAUSD 216
2. CONSTRUCT 30" ROLL CURB PER CCAUSD 217.S1
3. CONSTRUCT CROSS GUTTER PER CCAUSD 228
4. CONSTRUCT 5' SIDEWALK PER CCAUSD 234
5. CONSTRUCT SIDEWALK RAMP USING ARMOR TILE TRUNCATED DOMES OR EQUIVALENT PER CCAUSD 235, CASE 1
6. CONSTRUCT DEPRESSED CURB PER DETAIL SHEET D2
7. CONSTRUCT 10' CURB TRANSITION PER DETAIL SHEET D2
8. CONSTRUCT "A" TYPE CURB PER CCAUSD 219
9. CONSTRUCT BUS TURN-OUT PER CCAUSD 234.4
10. CONSTRUCT BLOCK WALL OPENING PER DETAIL SHEET D2
11. CONSTRUCT 8' VALLEY GUTTER PER DETAIL SHEET D2 WITH SPANDREL PER CCAUSD 228
12. NOT USED
13. CONSTRUCT REMOVABLE BOLLARD PER DETAIL SHEET D2
14. EXISTING UTILITY TO BE REMOVED AND RELOCATED
15. EXISTING SIGN, POLE, BOLLARD, UTILITY TO BE REMOVED
16. PRECAST CAP AND PLUG AT END OF STORM DRAIN LATERAL SIZE SPECIFIED ON PLANS

LEGEND

- PROPERTY LINE / RIGHT-OF-WAY
- "L" TYPE CURB AND GUTTER
- "A" TYPE CURB
- EXISTING CURB AND GUTTER
- EXISTING UTILITY (AS SHOWN)
- CROSS GUTTER
- WHEELCHAIR RAMP
- CUT OR FILL SLOPE
- XX.XX / TC — PROPOSED ELEVATION (DESCRIPTION AS SHOWN)
- (XX.XX) / TC — EXISTING ELEVATION (DESCRIPTION AS SHOWN)
- [XX.XX] / TC — FUTURE DESIGN ELEVATION (DESCRIPTION AS SHOWN)
- EXISTING PAVEMENT TO BE REMOVED AND REPLACED

BASIS OF BEARING

SOUTH 89°47'00" EAST BEING THE CENTERLINE OF CENTENNIAL PARKWAY AND BEING THE NORTH LINE OF THE NORTHWEST QUARTER (NW 1/4) OF THE NORTHWEST QUARTER (NW 1/4) OF SECTION 30, TOWNSHIP 19 SOUTH, RANGE 60 EAST, M.D.M., CLARK COUNTY, NEVADA AS SHOWN IN BOOK 107, PAGE 31 OF SURVEYS IN THE RECORDER'S OFFICE OF CLARK COUNTY, NEVADA.

BENCHMARK

CITY OF LAS VEGAS BENCHMARK 6LV99 24SES
A RIVET AND PLATE IN THE TOP OF CURB AT THE NORTHWEST CORNER OF CENTENNIAL PARKWAY AND HUALAPAI WAY.

ELEVATION=844.924 METERS (NAVD'88)
ELEVATION=2772.06 US SURVEY FEET (NAVD'88)

Call before you Dig
Avoid cutting underground utility lines, are costly.
Call 811 or 1-800-227-2600
AND
CLARK COUNTY TRAFFIC OPERATIONS
1-702-445-7544

Avoid overhead power line contact.
Call before you Overhead
1-702-227-2929
NEVADA POWER ENVIRONMENT SAFETY SERVICES DEPARTMENT

AVOID HITTING UNDERGROUND TRAFFIC SIGNAL SYSTEM CONDUIT AND STREET LIGHT SYSTEM CONDUIT (2" & COVER)
Call before you UnderGround
1-702-455-7511
CLARK COUNTY TRAFFIC OPERATIONS
1-702-432-5300
FREEWAY AND ARTERIAL SYSTEM OF TRANSPORTATION

APPROVED FOR CONSTRUCTION

LAS VEGAS VALLEY WATER DISTRICT ENGINEERING SERVICES MANAGER
DATE 9/30/14 PROJECT NO. 122284

REV	DATE	BY	REVISION
2	5.15.15	DJT	REVISE STORM DRAIN

T:\Projects\116\13003\116\3003-GRADING.dwg 9/26/2014 7:08:53 AM PDT

DRAWN BY: BP
DESIGNED BY: BP
CHECKED BY:
SCALE: H: 1"=40' V: 1"=4'
COMMENTS ADDRESSED BY:
PROJECT NO. 116.13003

THOMASON CONSULTING ENGINEERS
7080 LA CIENEGA STREET, SUITE 200
LAS VEGAS, NEVADA 89119
702-932-6125 FAX: 702-932-6129

LENNAR
2490 PASEO VERDE PARKWAY, SUITE 120 HENDERSON, NV 89074
PH: (702) 458-7700 FAX:(702) 458-7708

CENTENNIAL / HUALAPAI
PLAN AND PROFILE
CENTENNIAL PARKWAY

REGISTERED PROFESSIONAL ENGINEER STATE OF NEVADA
JOHN B. McAVOY
CIVIL
No. 22439
9-26-14
JOHN B. MCAVOY, P.E.
R.P.E. NO. 22439
EXP. 12-31-15

SHEET P2
14 OF 33
DRAWING NO. 107Y5007
H # 55125