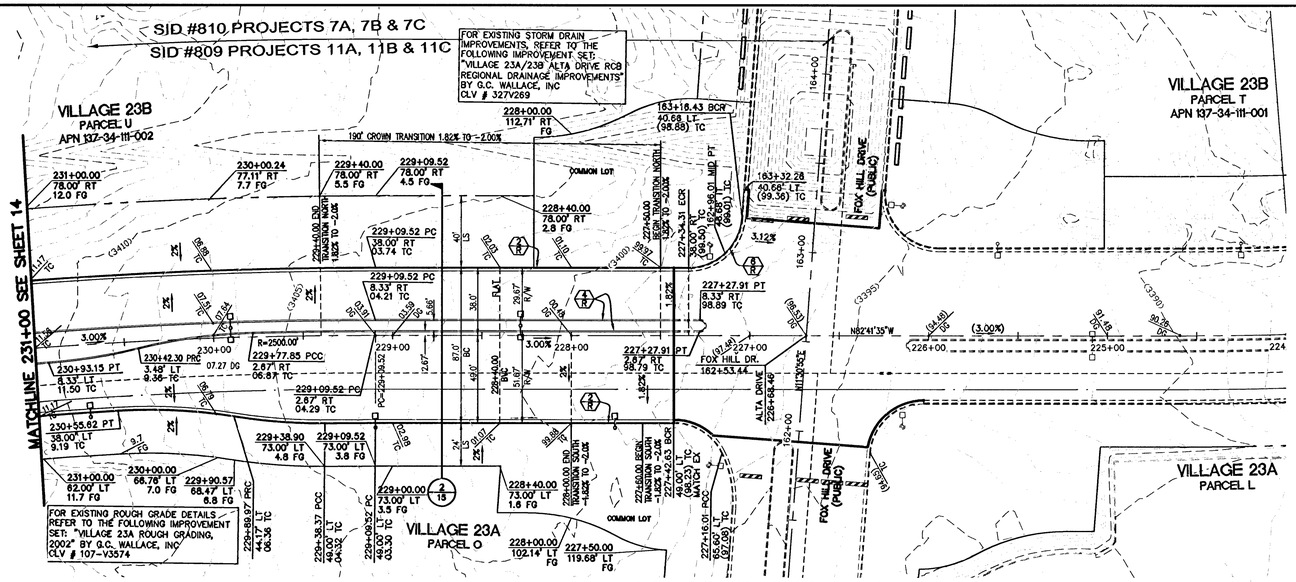

ALTA DRIVE (PUBLIC)

SCALE: HORIZ. 1" = 40'
VERT. 1" = 4'

REFER TO SHEET 2 FOR CONSTRUCTION NOTES

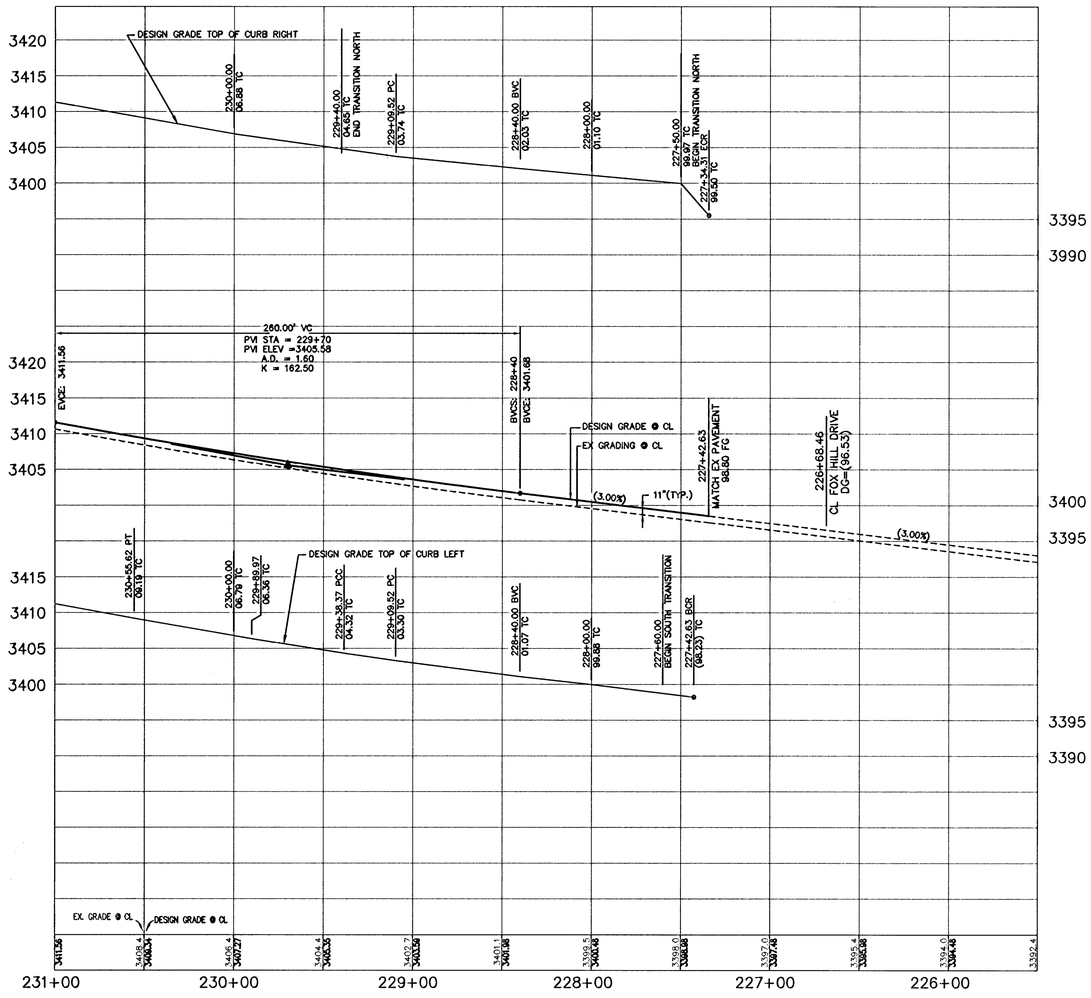

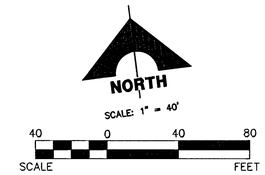

LOCATION INDEX MAP FOR PLAN AND PROFILE SHEETS

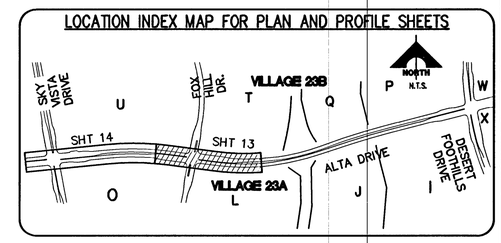

Call before you Dig
Avoid cutting underground utility lines. It's costly.
Call 811
OR
1-800-227-2600

AVOID HITTING OVERHEAD POWER LINES. IT'S COSTLY.
CALL BEFORE YOU DO OVERHEAD
1-702-227-2929

FAST
Call before you dig UnderGround.
1-702-432-5300
FREEWAY AND ARTERIAL SYSTEM OF TRANSPORTATION

BENCHMARK

BM #	DESCRIPTION	NAVD 88 DATUM	NAVD 88 DATUM
5LV09-34NE8	RIVET AND PLATE IN TOP OF CURB @ NORTHEAST CORNER OF DESERT FOOTHILLS AND ALTA DRIVE	3304.45 (FEET)	1007.197 (METERS)

NOTE

THIS SET OF DRAWINGS IS BASED UPON NAVD 88 DATUM. PREVIOUS DRAWINGS MAY BE BASED ON OTHER DATUM. CARE SHOULD BE OBSERVED WHEN UTILIZING THIS SET OF DRAWINGS.

BASIS OF BEARINGS

NORTH 89°45'05" EAST BEING THE SOUTH LINE OF THE SOUTHWEST QUARTER (SW 1/4) OF SECTION 35, TOWNSHIP 20 SOUTH, RANGE 59 EAST, M.D.M., AS SHOWN BY MAP ON FILE IN FILE 91, PAGE 28 OF PARCEL MAPS IN THE CLARK COUNTY RECORDER'S OFFICE, CLARK COUNTY, NEVADA

H #- 51095
CLV # 107V5922-2

STATE OF NEVADA PROFESSIONAL ENGINEER
DATE: 9/27/13

REV.	DATE	DESCRIPTION	DATE	AGEN.	APP.	DATE	CCW	APP.

DESIGN:
DRAWN:
CHECK:
ISSUE DATE:
ISSUE EDITOR:
PLOT DATE: 10-02-13
PLOT TIME: 13:19:54

G.C. WALLACE COMPANIES
ENGINEERS | PLANNERS | SURVEYORS
1555 S. RAINBOW BOULEVARD · LAS VEGAS, NV 89146
T: 702.804.2000 · F: 702.804.2299 · GCWALLACE.COM

F:\Projects\600\62023B-206\DWG\Production\206-C13.dwg HrIvas

THE HOWARD HUGHES COMPANY, LLC
VILLAGE 23A/23B ALTA DRIVE PHASE 2
ALTA DRIVE PLAN AND PROFILE
STA. 221+00 TO STA. 231+00

DRAWING
13
13 OF 18 SHTS

JOB NO. 62023B-206