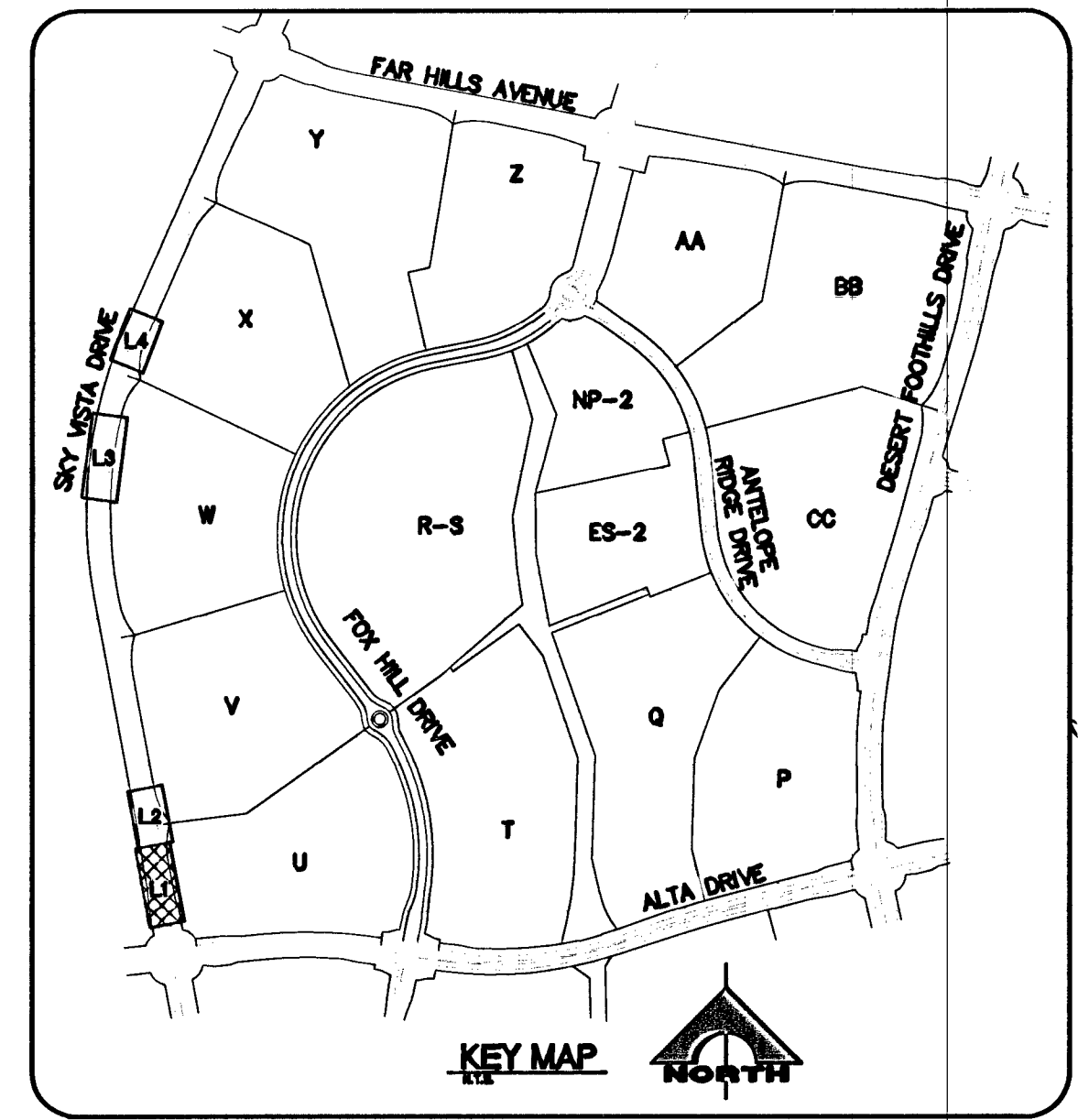
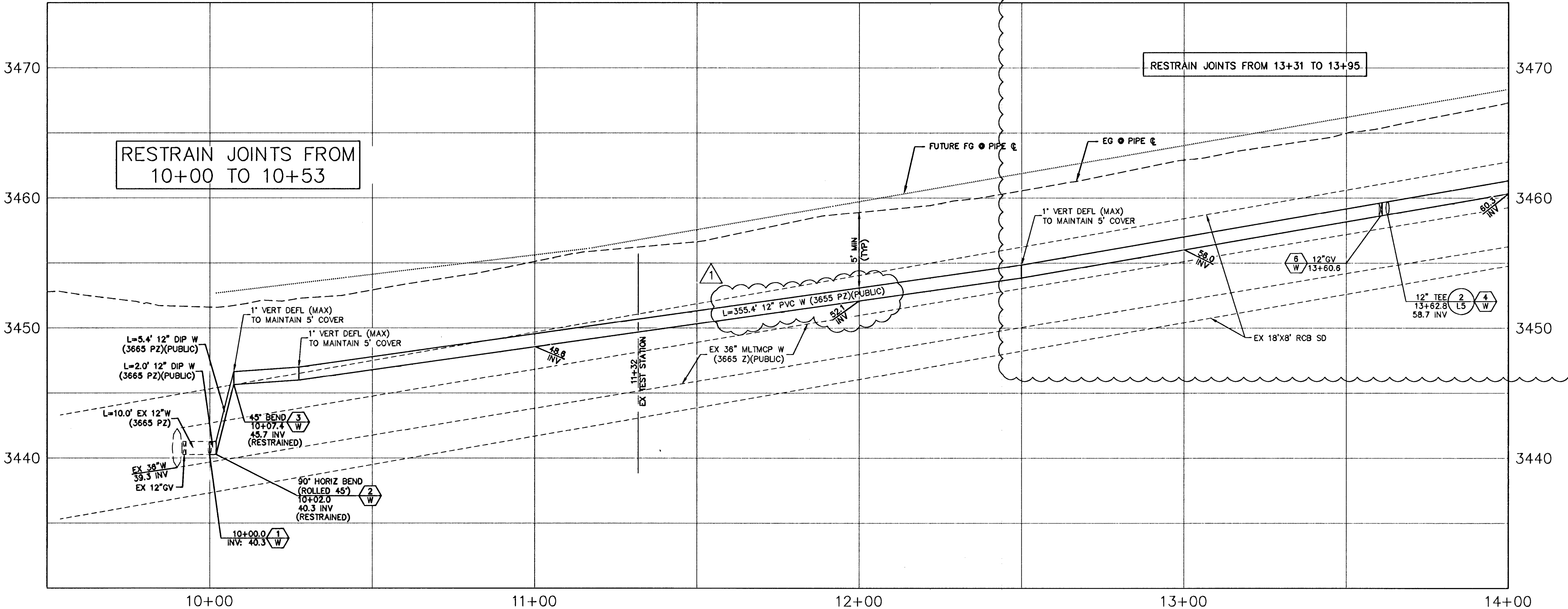
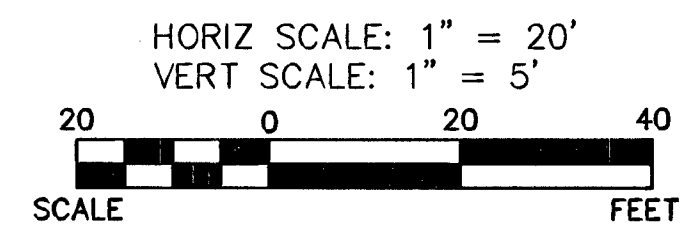


FUTURE SKY VISTA DRIVE WATER SERVICE PROFILE



- WATER CONSTRUCTION NOTES:**
1. REMOVE CAP AND BLOWOFF PER UDACS PLATE 36 AND CONNECT TO EX WATER LINE (CONTRACTOR TO VERIFY SIZE, INVERT AND LOCATION OF EX WATER PRIOR TO CONSTRUCTION)
 2. INSTALL HORIZONTAL BEND PER UDACS PLATE 31 (SEE PLAN FOR ANGLE)
 3. INSTALL VERTICAL BEND PER UDACS PLATE 31 (SEE PLAN FOR ANGLE)
 4. INSTALL TEE PER UDACS PLATE 31 (SEE PLAN FOR SIZE)
 5. INSTALL CAP W/2" BLOW-OFF ASSEMBLY PER UDACS PLATE 36
 6. INSTALL 12" GATE VALVE AND BOX PER UDACS PLATES 30 AND 39
 7. VERIFY LOCATION AND ELEVATION OF EXISTING IMPROVEMENTS. PROTECT IN PLACE. WATER VALVES TO REMAIN ACCESSIBLE AT ALL TIMES.
 8. REMOVE AND REPLACE BERM AND RIPRAP TO ORIGINAL CONDITIONS
 9. INSTALL STEEL CASING PER UDACS PLATE 23.

BENCHMARK			
BM #	DESCRIPTION	NAVD 88 DATUM	NAVD 88 DATUM
34NE6	RIEVE AND PLATE IN TOP OF CURB AND NORTHEAST CORNER OF DESERT FOOTHILLS AND ALTA DRIVE	3304.45 (FEET)	1007.197 (METERS)

NOTE
THIS SET OF DRAWINGS IS BASED UPON NAVD 88 DATUM. PREVIOUS DRAWINGS MAY BE BASED ON OTHER DATUM. CARE SHOULD BE OBSERVED WHEN UTILIZING THIS SET OF DRAWINGS.

BASIS OF BEARINGS
NORTH 89°45'05" EAST BEING THE SOUTH LINE OF THE SOUTHWEST QUARTER (SW 1/4) OF SECTION 35, TOWNSHIP 20 SOUTH, RANGE 59 EAST, M.D.M., AS SHOWN BY MAP ON FILE IN FILE 91, PAGE 28 OF PARCEL MAPS IN THE CLARK COUNTY RECORDER'S OFFICE, CLARK COUNTY, NEVADA

CONTRACTOR NOTE
ALL EXISTING UTILITY LOCATIONS SHOWN HEREON ARE APPROXIMATE ONLY. IT SHALL BE THE CONTRACTOR'S RESPONSIBILITY TO DETERMINE THE EXACT VERTICAL AND HORIZONTAL LOCATION OF ALL EXISTING UNDERGROUND UTILITIES PRIOR TO CONSTRUCTION AND RELOCATE THESE UTILITIES AS NECESSARY. NO REPRESENTATION IS MADE THAT ALL UTILITIES ARE SHOWN HEREON. THE ENGINEER ASSUMES NO LIABILITY FOR UTILITIES NOT SHOWN OR UTILITIES NOT SHOWN IN THEIR PROPER LOCATIONS.

APPROVED FOR CONSTRUCTION 1st APPO 8-19-13
ACM
LAS VEGAS VALLEY WATER DISTRICT ENGINEERING SERVICES MANAGER
PROJECT NO. 121917 DATE: 11/14/13

Call before you Dig

811


1-800-227-2600

CLARK COUNTY PUBLIC OPERATIONS
1-702-455-7544

FAST

Call before you UnderGround.

1-702-432-5300



PROJECT NO.	DATE	AGENCY	DATE	DESCRIPTION
620238-211				

G.C. WALLACE COMPANIES
ENGINEERS | PLANNERS | SURVEYORS
1555 S. RAINBOW BOULEVARD - LAS VEGAS, NV 89146
T: 702.804.2000 F: 702.804.2299 GCWALLACE.COM
LAS VEGAS, MESSQUITE
LAS VEGAS
HUMBERTO FRANCO-RIVAS

THE HOWARD HUGHES COMPANY, LLC
VILLAGE 23B PARCELS U,V,W,X
3665 ZONE WATER SERVICE LINES
WATER PROFILES 1