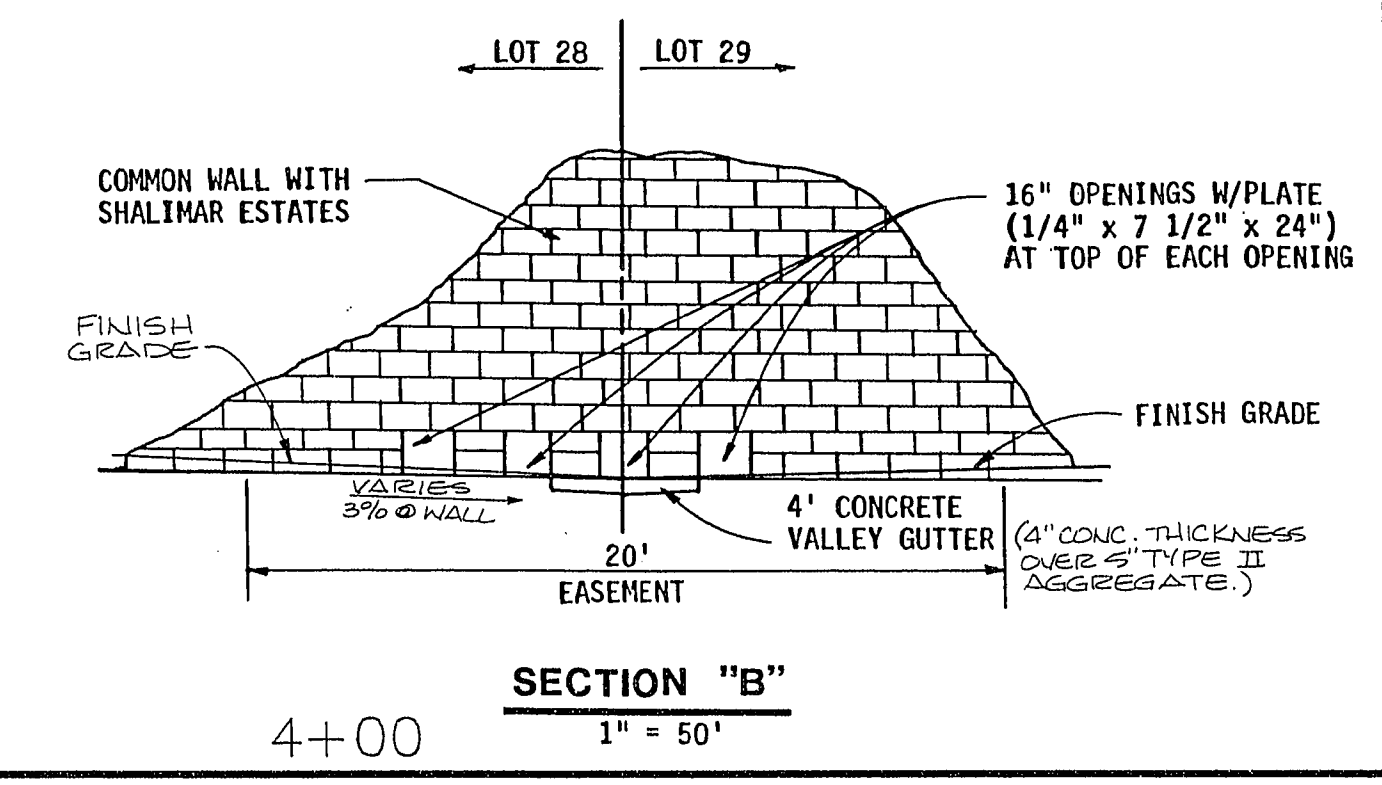
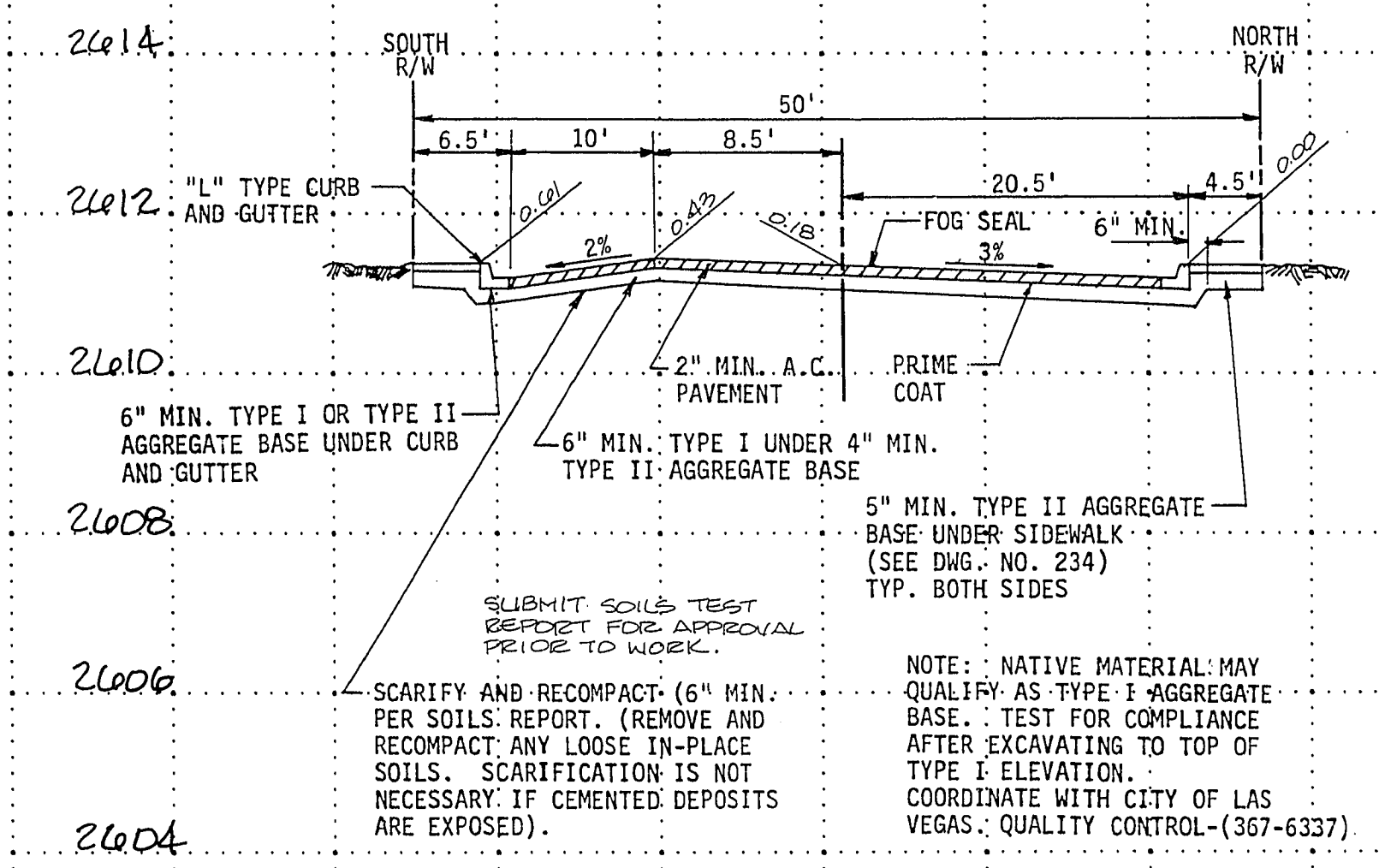
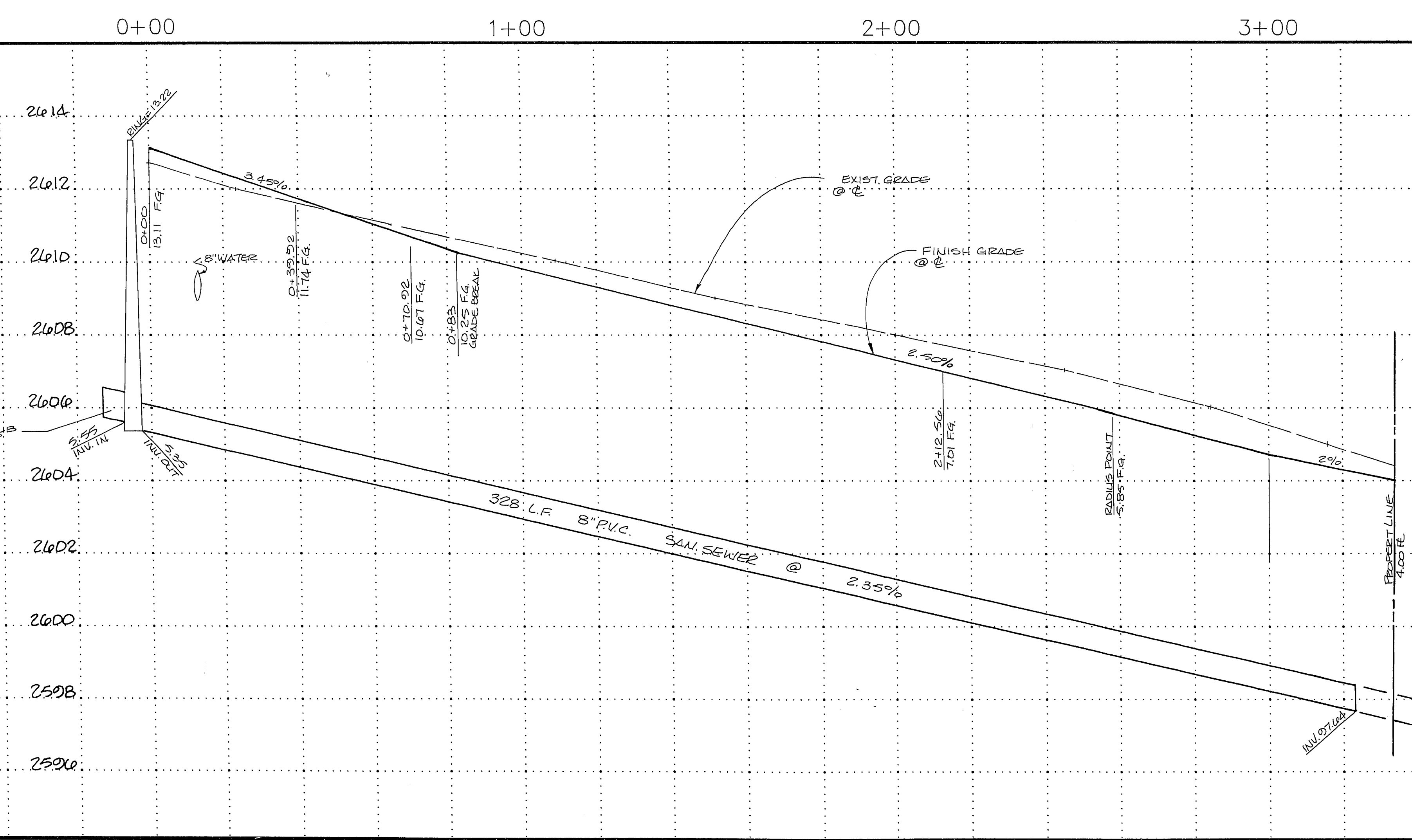


BACK OF CURB CURVE DATA								
No.	Δ	R	T	L	Δ/6	R/6	T/6	L/6
①	277°13'25"	41.00'	36.13'	198.38'	46°12'14"	41.00'	17.49'	33.06'
②	90°49'32"	20.00'	20.29'	31.70'	-	-	-	-
③	89°10'28"	20.00'	19.71'	31.13'	-	-	-	-
④	48°36'43"	19.50'	8.81'	16.54'	-	-	-	-




NOTE:
RESIDENTIAL DRIVEWAY DESIGN AND PLACEMENT
TO BE IN COMPLIANCE WITH CLARK COUNTY STD.
DWGS. NO. 222 AND 223.

Call before you Dig.
1-800-227-2600
UNDERGROUND SERVICE ALERT #444



**TYPICAL STREET SECTION
GRANITE PEAK COURT**
REFER TO CLARK COUNTY STANDARD DRAWING NO. 207



ALTA VIEW WEST ESTATES
GRANITE PEAK COURT
STA. 0+00 TO STA. 4+21.13

2295-B Renaissance Drive
Las Vegas, Nevada 89119
Phone (702) 798-9045
CONSULTING ENGINEERS

DESIGN	SCALE	ACCT. NO.	F.B. NO.	DATE	DESCRIPTION
DRAWN					
CHECKED					
DATE					
REV					
BY					
DATE					
SHEET	6				
OF	10				
DRWG. NO.	LV-88				

1074-4164