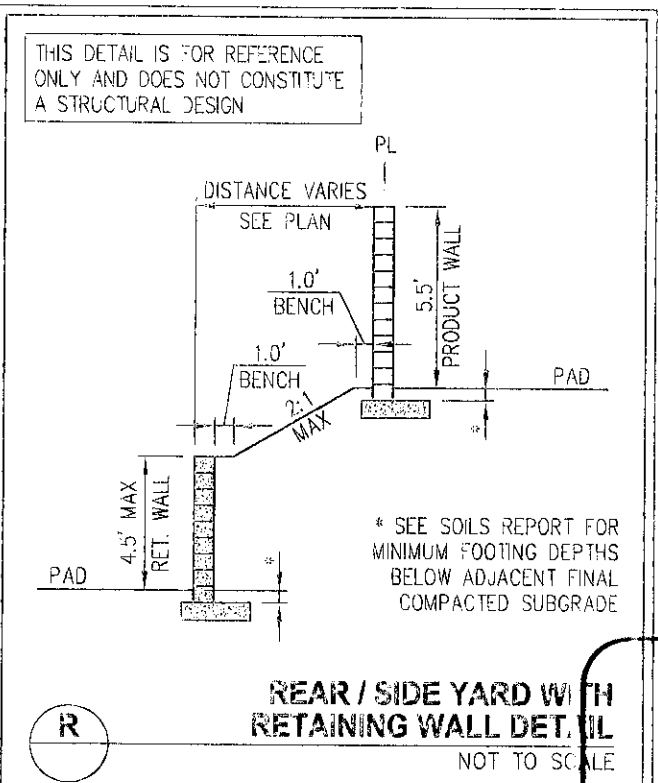
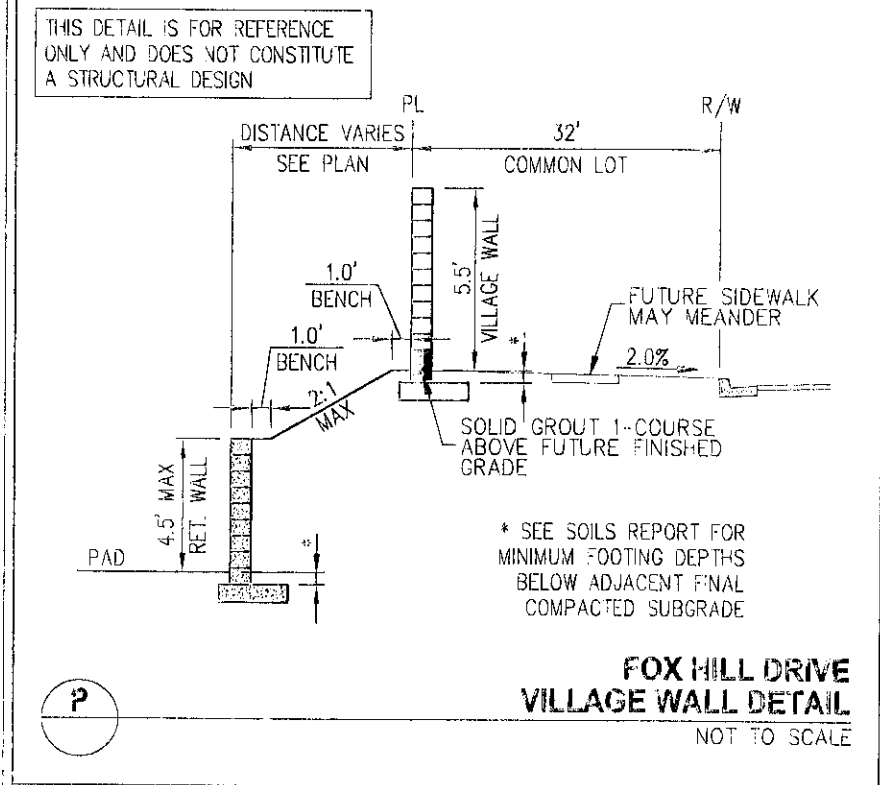


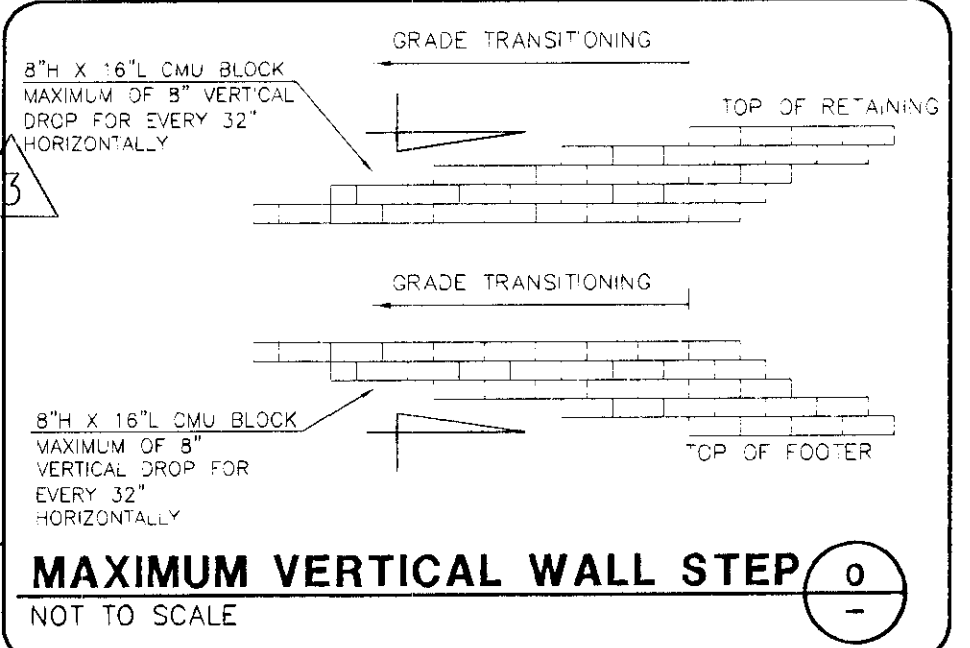
**ALTA DRIVE VILLAGE WALL DETAIL**  
NOT TO SCALE



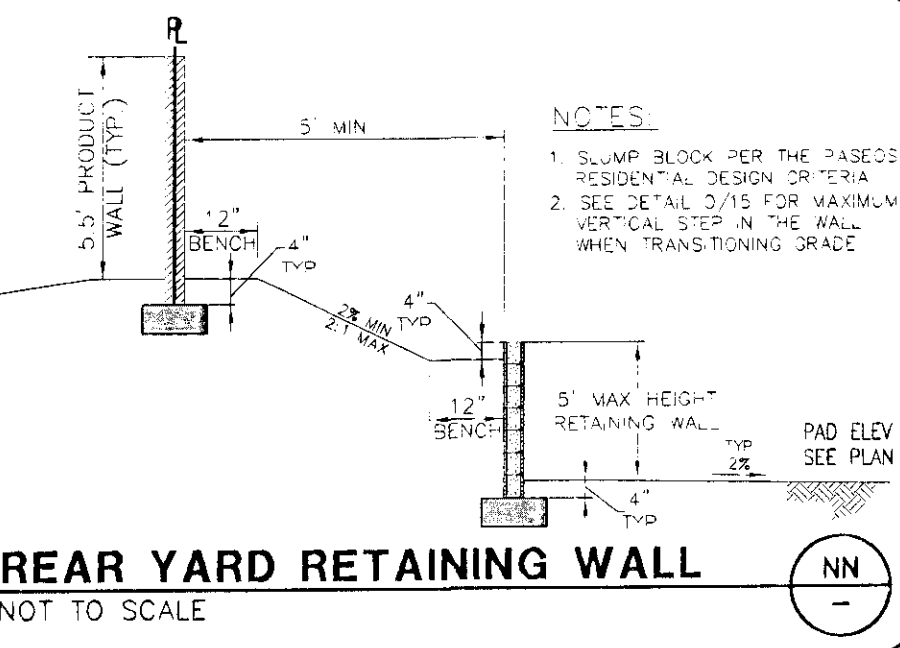
**REAR / SIDE YARD WITH RETAINING WALL DETAIL**  
NOT TO SCALE



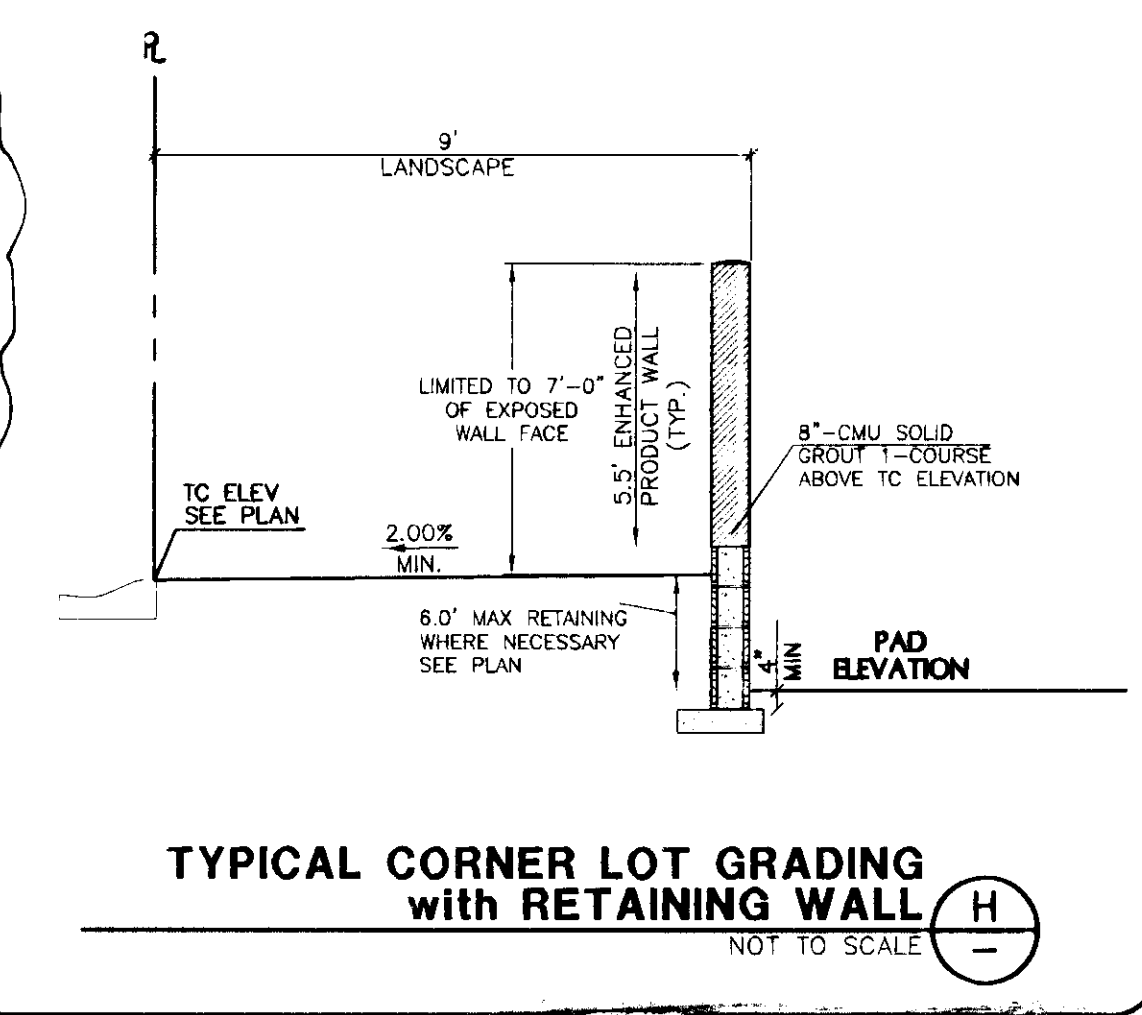
**FOX HILL DRIVE VILLAGE WALL DETAIL**  
NOT TO SCALE



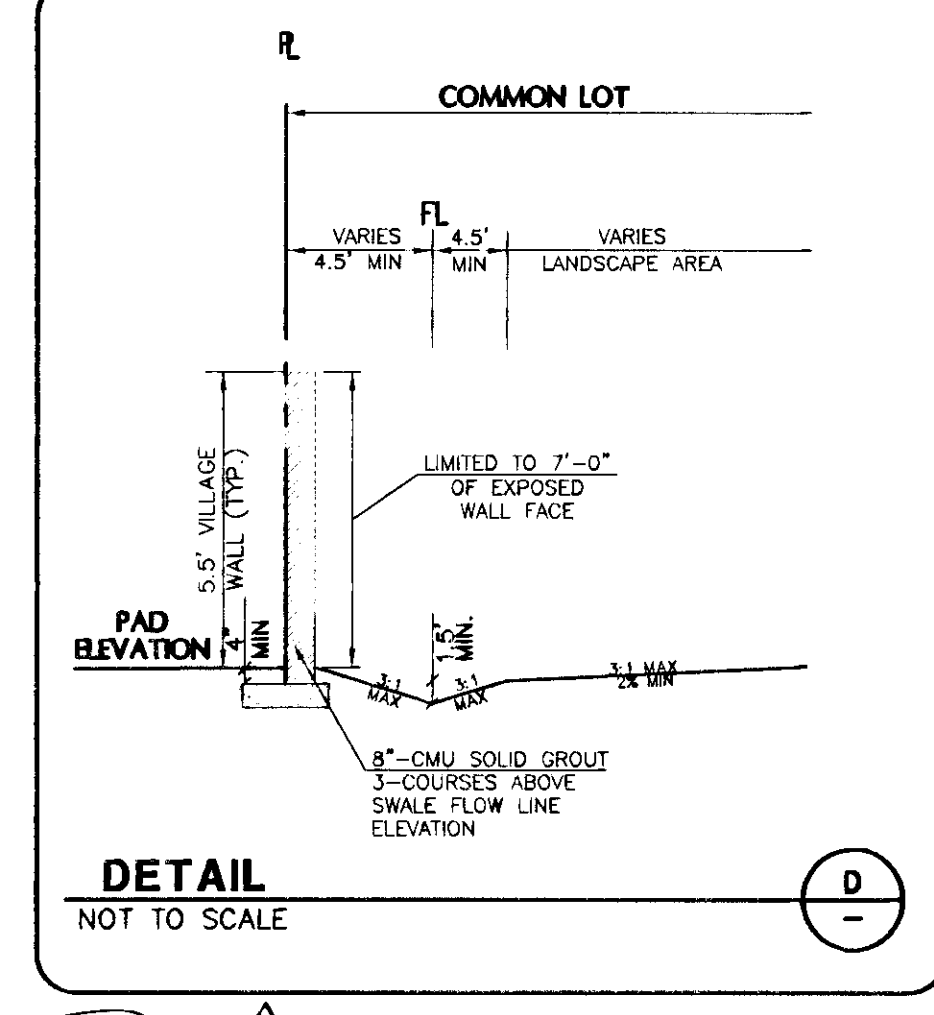
**MAXIMUM VERTICAL WALL STEP**  
NOT TO SCALE



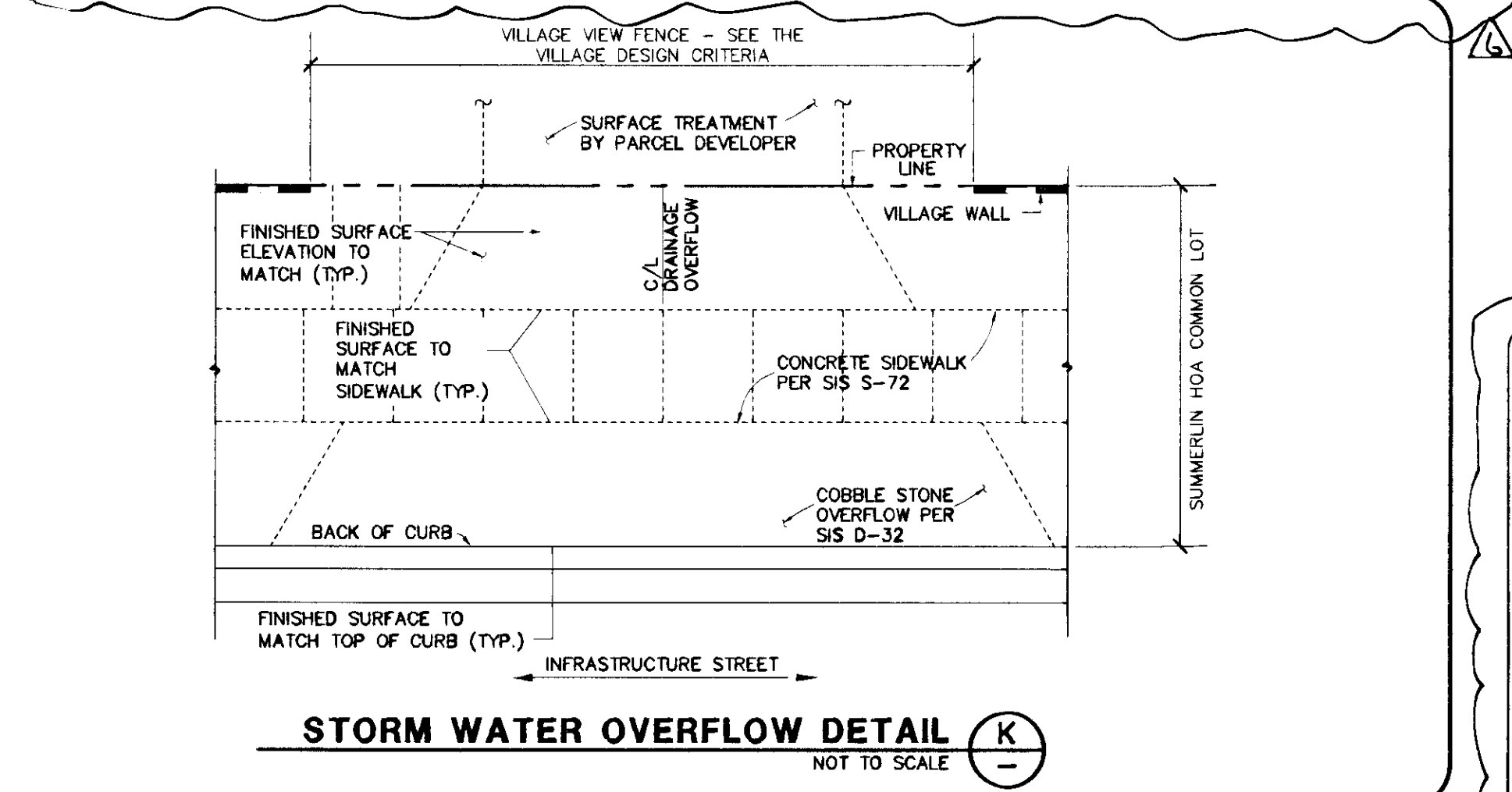
**REAR YARD RETAINING WALL**  
NOT TO SCALE



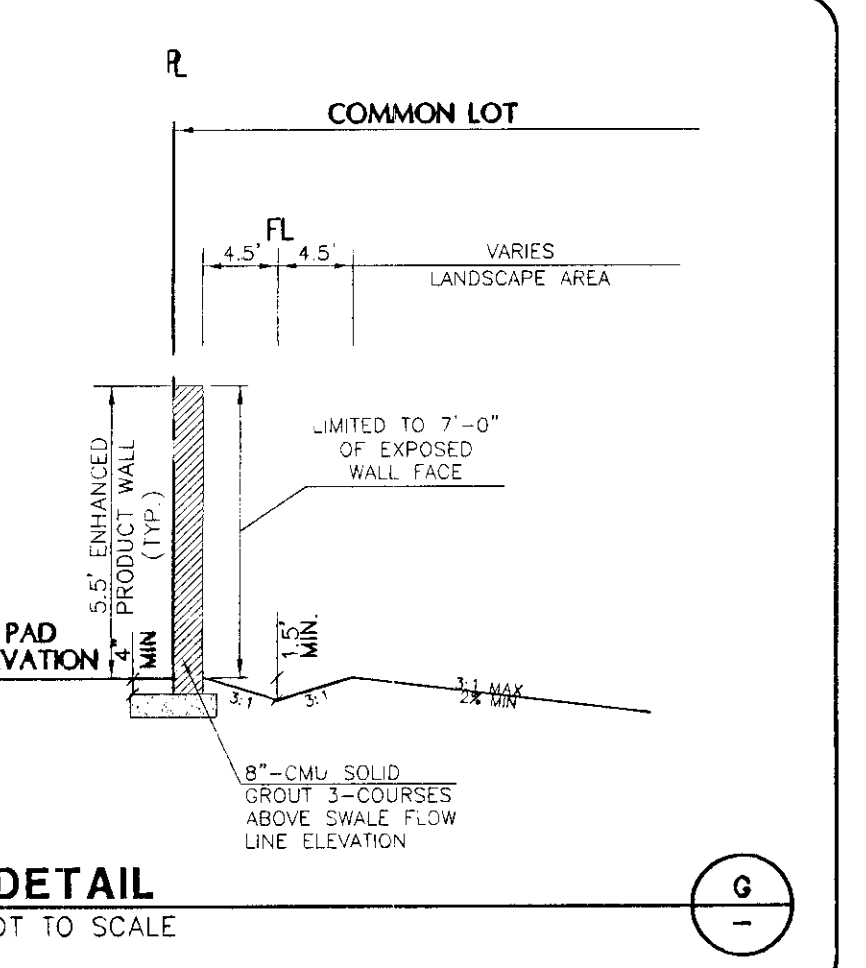
**TYPICAL CORNER LOT GRADING with RETAINING WALL**  
NOT TO SCALE



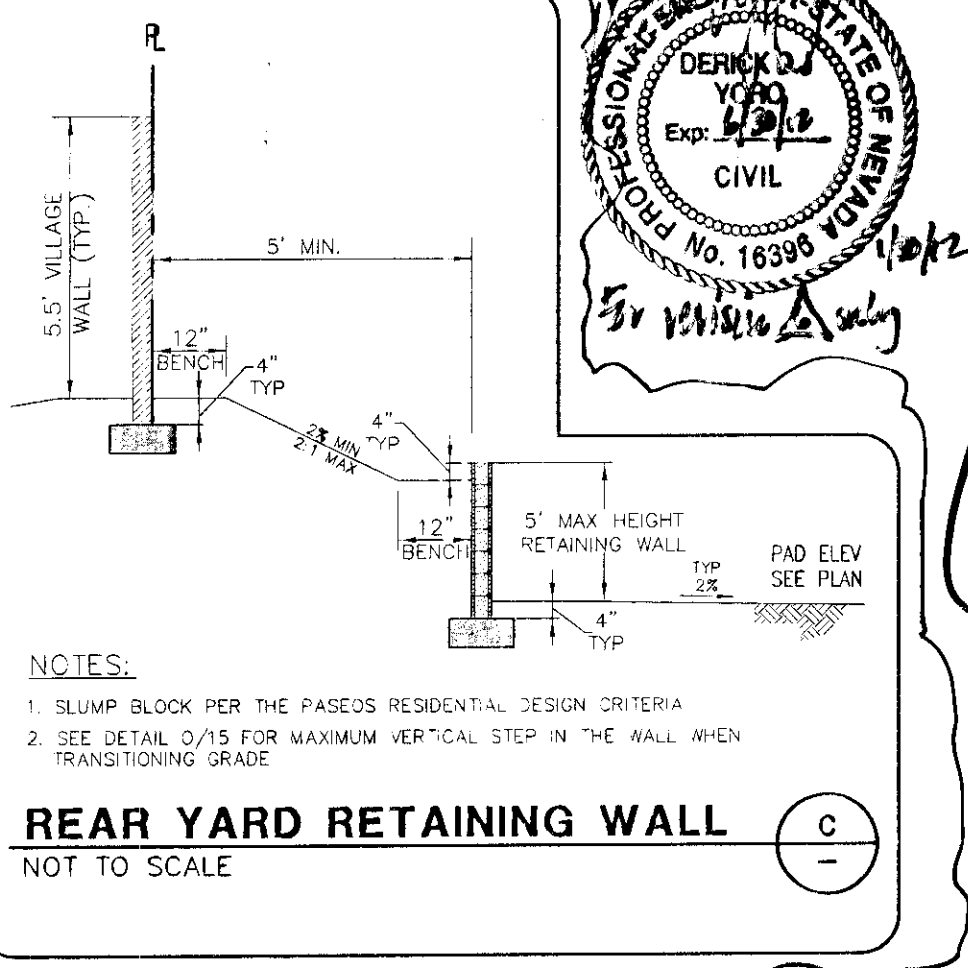
**DETAIL**  
NOT TO SCALE




**STORM WATER OVERFLOW DETAIL**  
NOT TO SCALE



**DETAIL**  
NOT TO SCALE



**REAR YARD RETAINING WALL**  
NOT TO SCALE

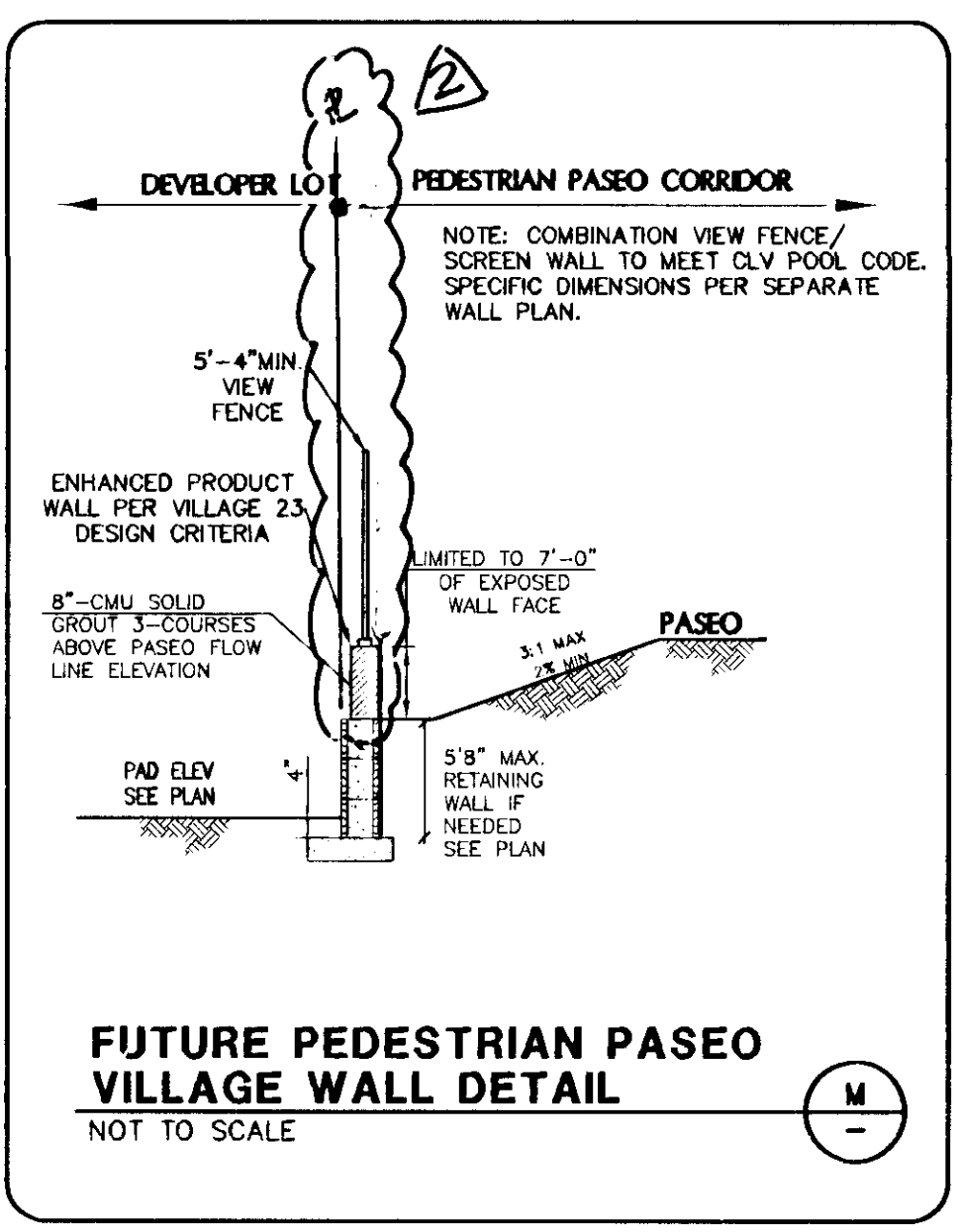


PROJECT NO. 62023-980  
DESIGN: [blank]  
DRAWN: [blank]  
CHECK: [blank]  
PLOT DATE: 02-23-11  
PLOT TIME: 08:11:05

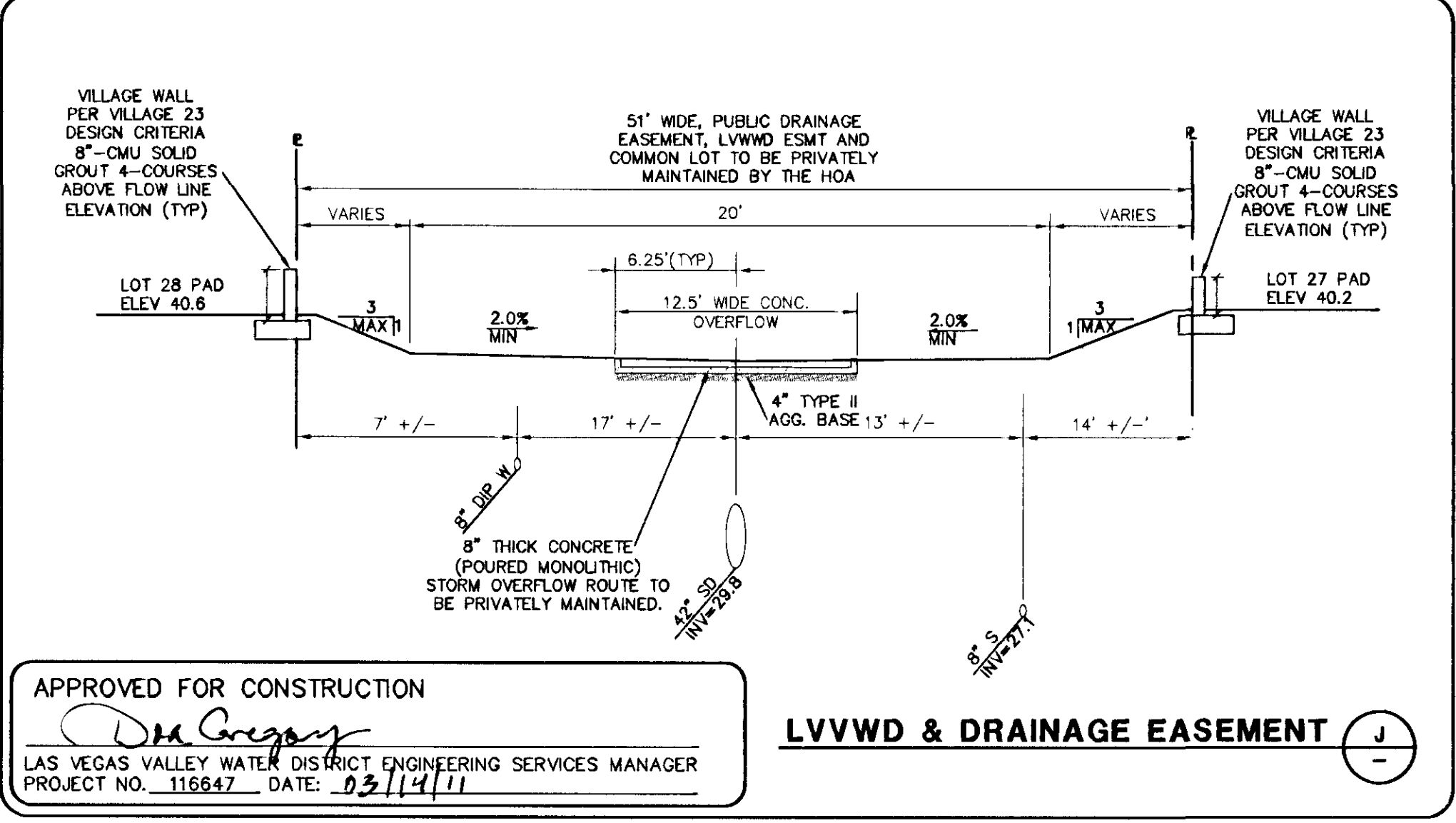
G.C. WALLACE COMPANIES  
ENGINEERS | PLANNERS | SURVEYORS  
17028A-33000 - P: 702.834.2229 - GCWALLACE.COM  
LAS VEGAS - SACRAMENTO - RENO

THE HOWARD HUGHES COMPANY, LLC  
SUMMERLIN VILLAGE 23A PARCEL L  
ANDALLUSIA

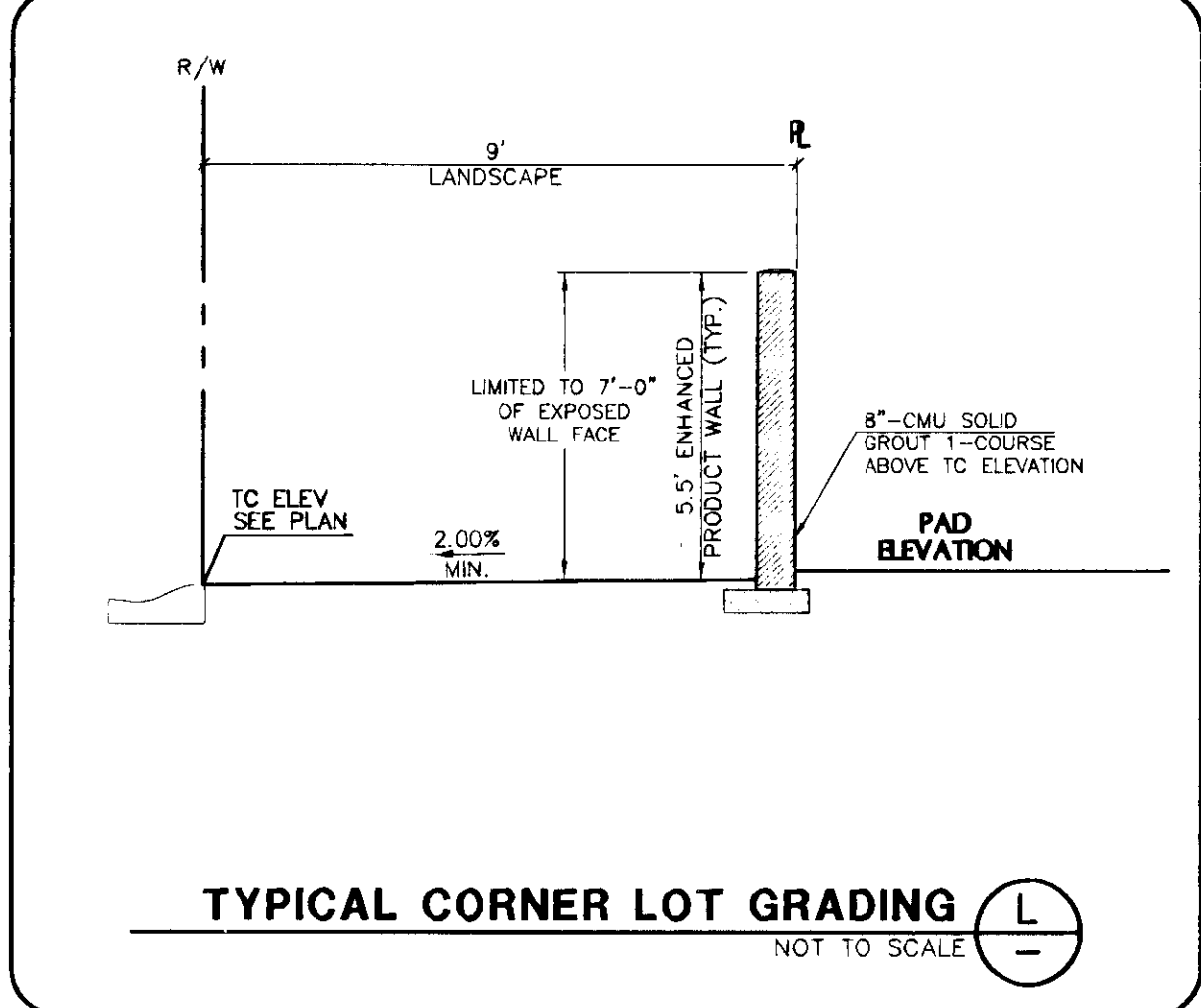
DRAWING  
**C15**  
15 OF 31 SHTS



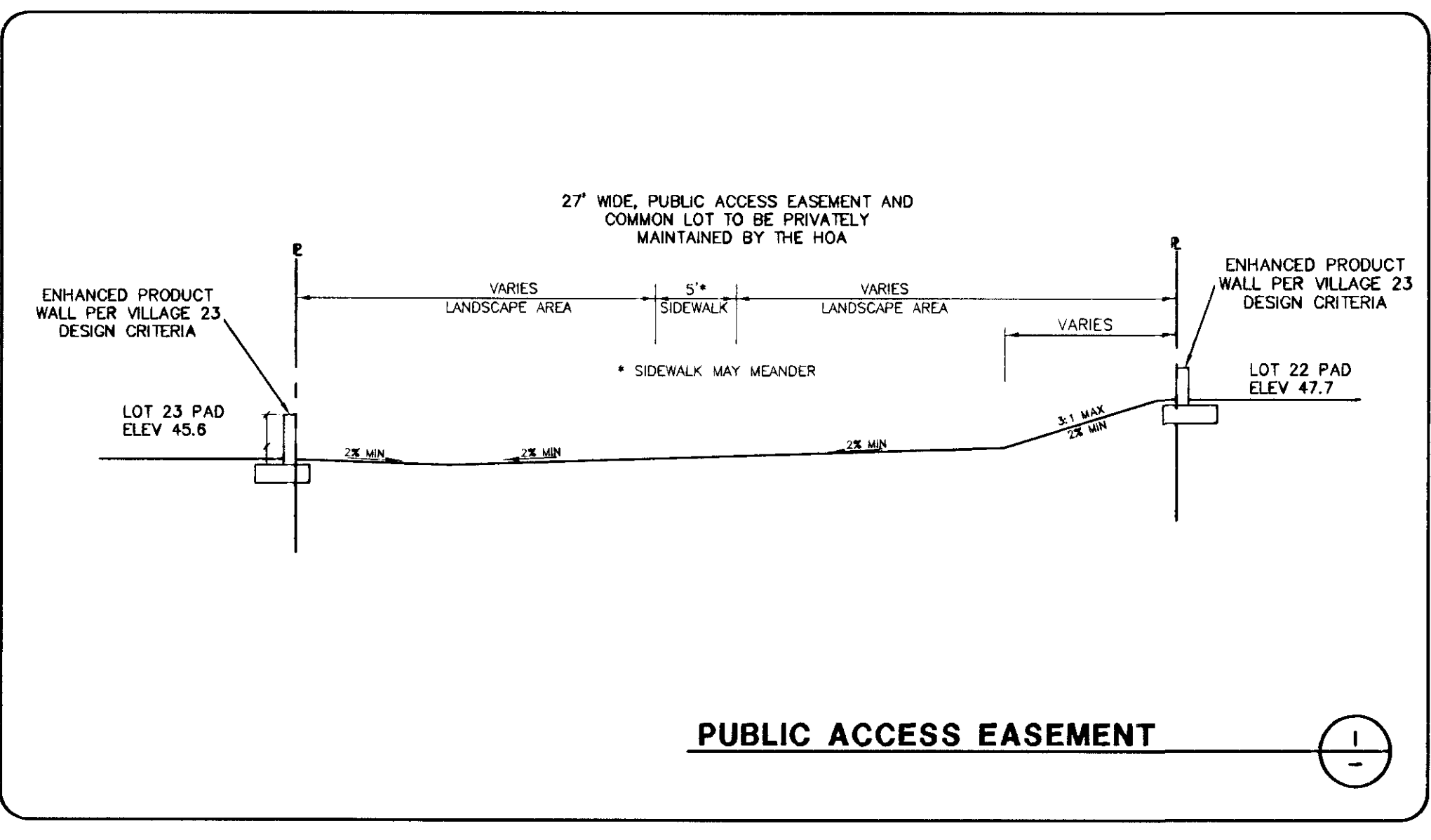
**FUTURE PEDESTRIAN PASEO VILLAGE WALL DETAIL**  
NOT TO SCALE



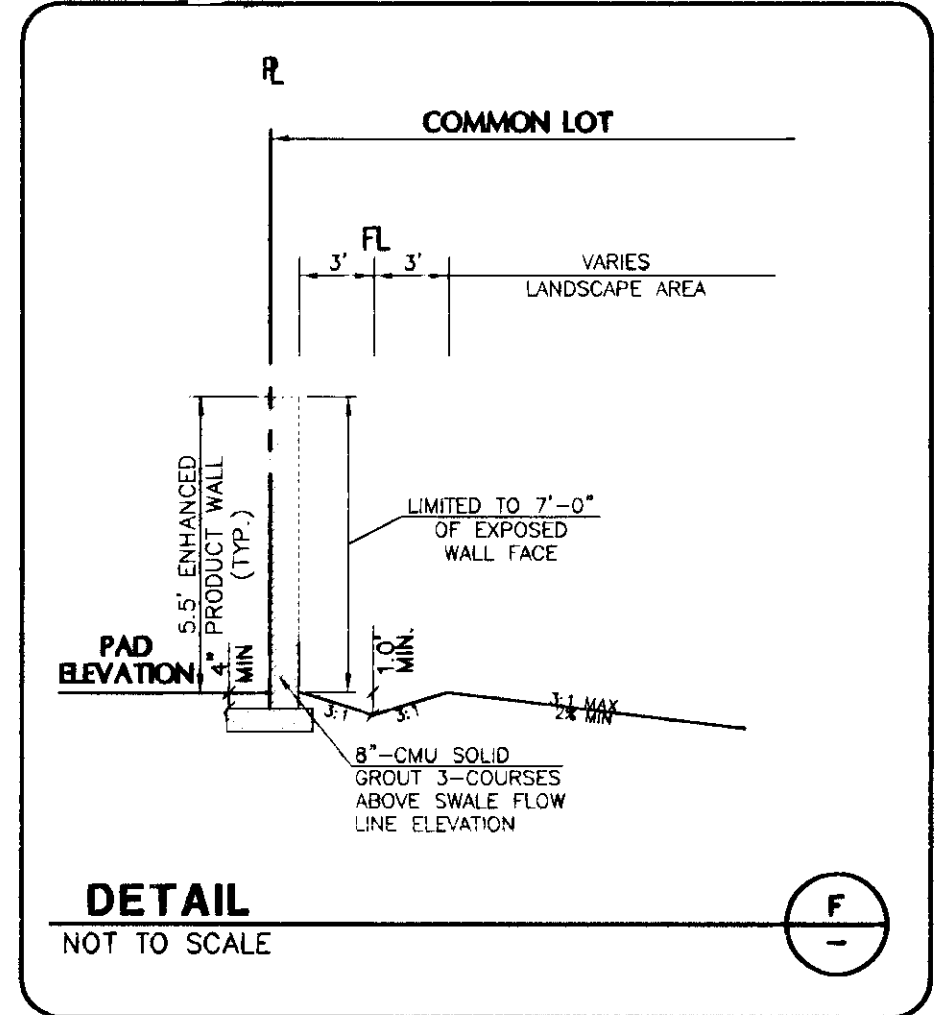
**APPROVED FOR CONSTRUCTION**  
*Donna Gregory*  
LAS VEGAS VALLEY WATER DISTRICT ENGINEERING SERVICES MANAGER  
PROJECT NO. 116847 DATE: 03/14/11  
**LVVWD & DRAINAGE EASEMENT**



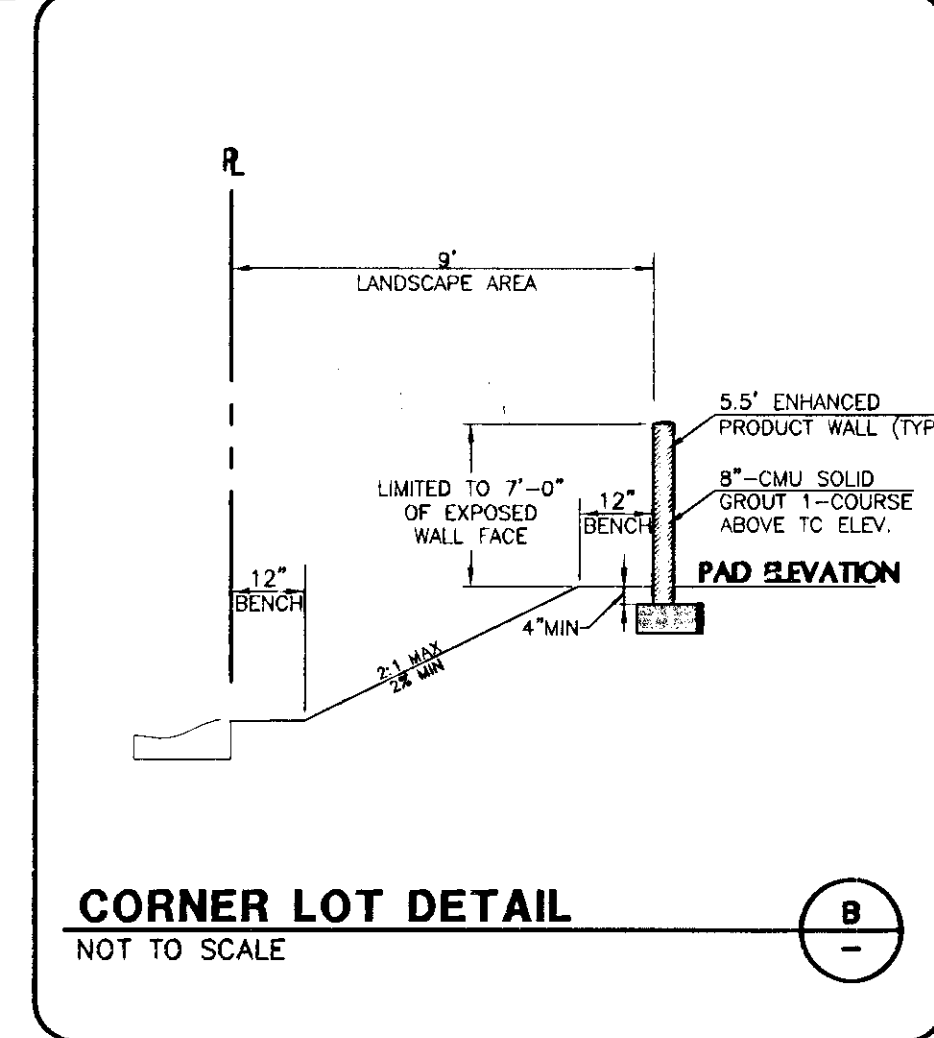
**TYPICAL CORNER LOT GRADING**  
NOT TO SCALE



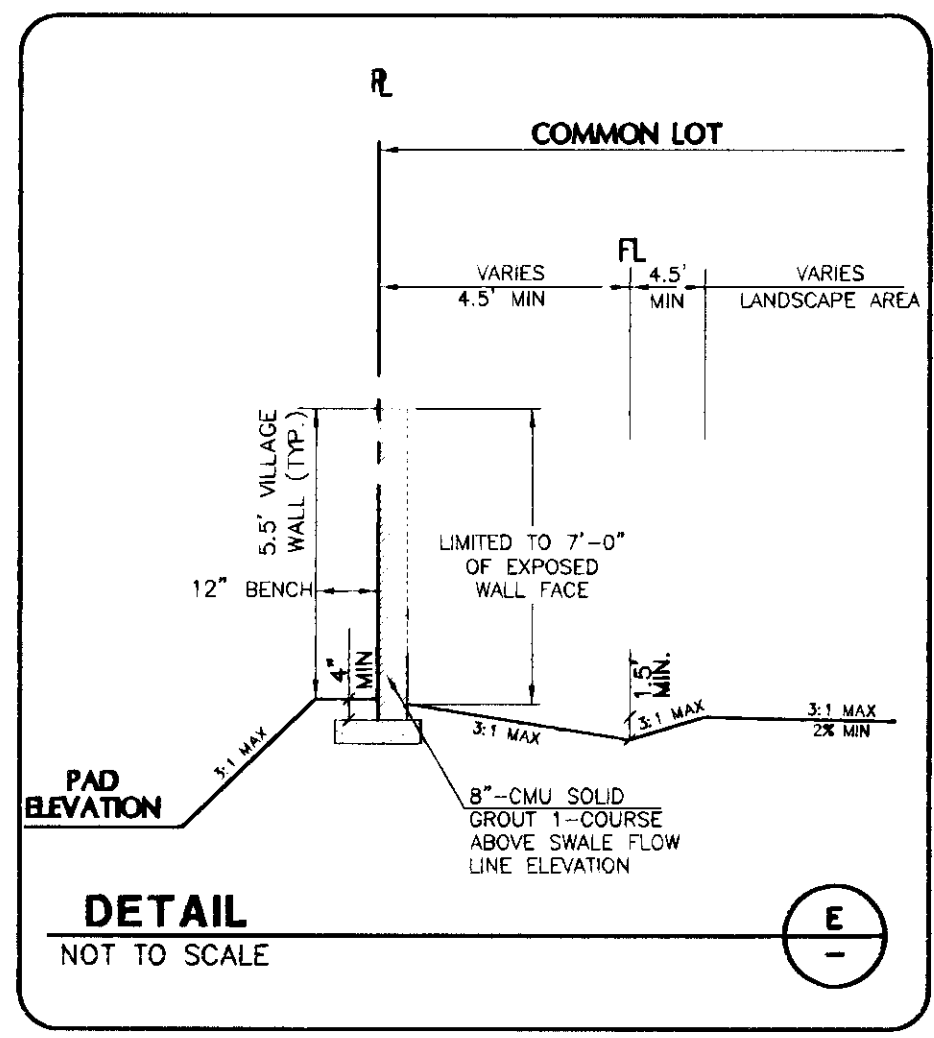
**PUBLIC ACCESS EASEMENT**



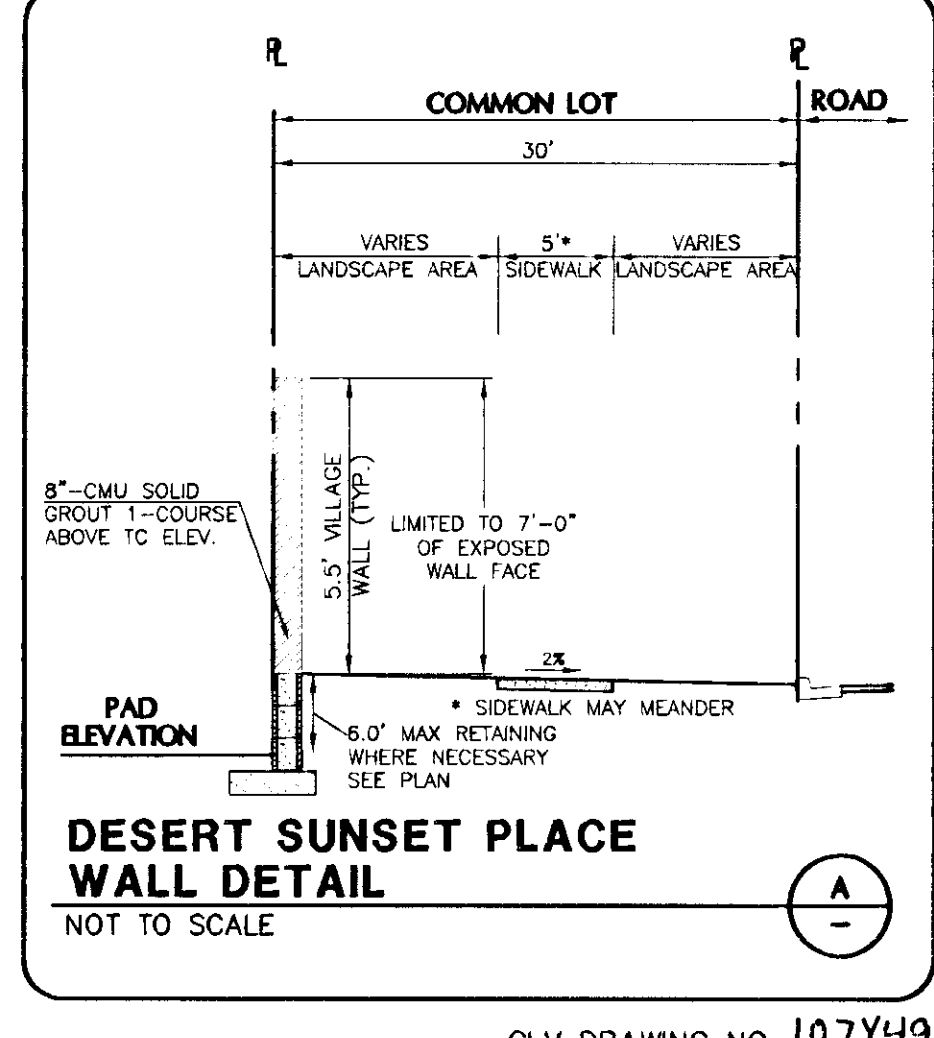
**DETAIL**  
NOT TO SCALE



**CORNER LOT DETAIL**  
NOT TO SCALE



**DETAIL**  
NOT TO SCALE



**DESERT SUNSET PLACE WALL DETAIL**  
NOT TO SCALE

CLV DRAWING NO. 107Y4975

**DETAILS PLAN III**

H40301

11-23-16  
2023  
26781

02/28/11