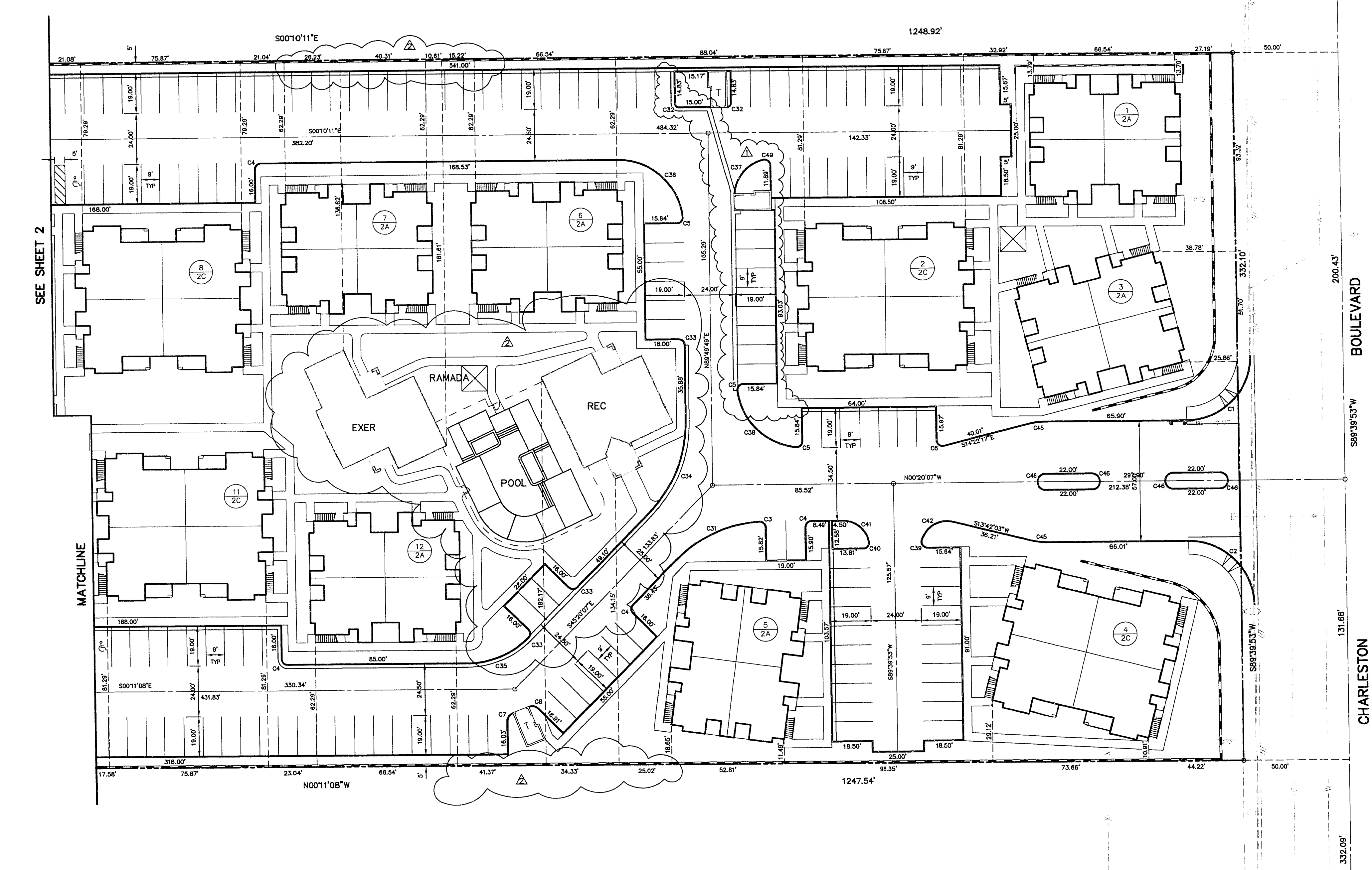


DRAWING NAME BRZ-2
LATEST REVISION DATE 9-18-94




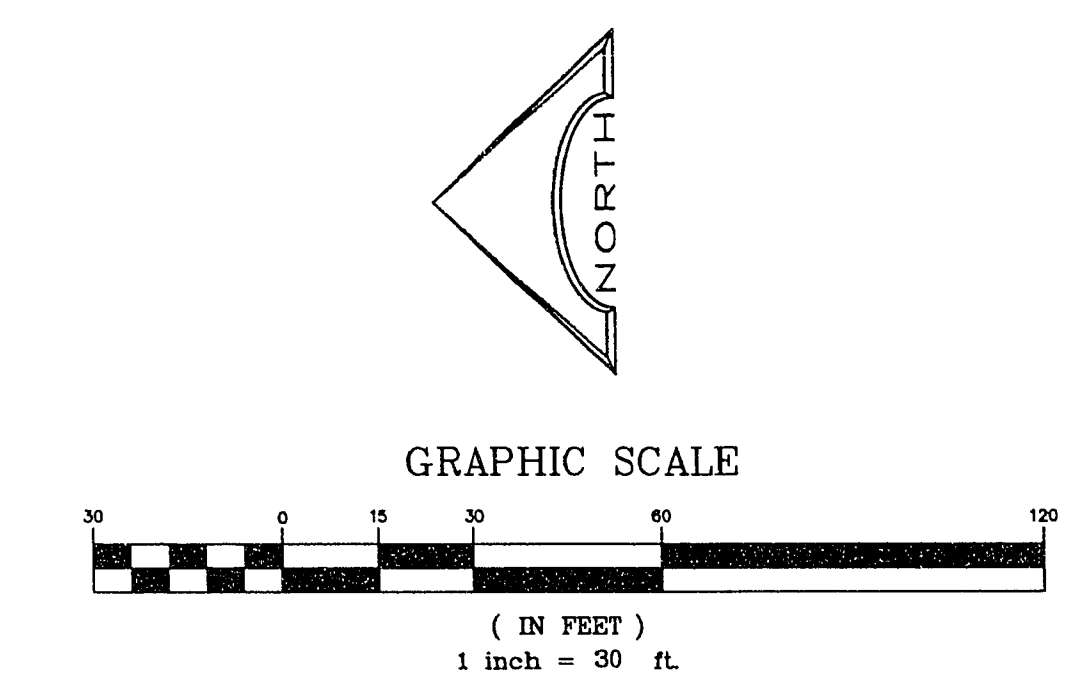
CURVE DATA

CURVE	RADIUS	DELTA	TANGENT	LENGTH
C1	30.00'	80°03'12"	30.03'	47.15'
C2	30.00'	89°56'31"	28.97'	47.50'
C3	2.50'	82°30'27"	2.63'	4.06'
C4	2.50'	80°07'00"	2.50'	3.63'
C5	2.50'	86°15'48"	2.79'	4.20'
C6	2.50'	104°02'10"	3.30'	4.54'
C7	3.50'	71°36'34"	2.54'	4.39'
C8	3.50'	70°04'34"	2.40'	4.28'
C31	60.00'	42°00'33"	23.04'	43.99'
C32	1.50'	80°00'00"	1.50'	2.30'
C33	2.50'	80°00'00"	2.50'	3.93'
C34	60.00'	44°50'04"	24.70'	46.60'
C35	40.00'	48°09'59"	18.83'	31.52'
C36	30.00'	82°34'14"	28.97'	47.50'
C37	17.00'	71°41'08"	18.44'	21.80'
C38	30.00'	77°38'23"	24.14'	40.53'
C39	2.50'	105°51'47"	3.31'	4.62'
C40	2.50'	100°33'51"	3.08'	4.43'
C41	12.00'	78°48'18"	9.88'	16.51'
C42	12.00'	88°10'23"	11.62'	18.47'
C43	40.00'	14°02'10"	4.62'	6.82'
C44	3.00'	100°00'00"	3.00'	4.50'
C45	2.50'	103°27'10"	3.20'	4.54'

NOTE
THIS PLAN IS FOR INFORMATION ONLY AND IS NOT TO BE CONSTRUED AS A SITE SURVEY.

THE SURVEYOR IS CHARGED WITH THE RESPONSIBILITY OF GENERATING ALL INFORMATION NECESSARY TO ESTABLISH THE CORRECT HORIZONTAL LOCATION OF ALL ENTITIES DEPICTED HEREON. THIS SHEET IS TO SERVE AS AN AID IN THAT PROCESS.

THE ARCHITECTURAL PLANS SHOULD BE DEFERRED TO FOR ALL BUILDING AND ENTITY DIMENSIONS. PLEASE NOTIFY THE ENGINEER IN ANY DISCREPANCIES ARE FOUND.



DESIGNED BY: PA	DRAWN BY: PA	CHKD BY:
JOB NUMBER: 218-037-942	DATE: 9-11-94	
NO. REVISION	DATE APPL.	
1	8/1/94	
2	8/1/94	

L. R. NELSON CONSULTING ENGINEERS, INC.
 • STRUCTURAL
 • CIVIL
 • SURVEY
 3035 East Patrick Lane
 Las Vegas, Nevada 89120
 (702) 798-7978
 (702) 451-2296 FAX

HORIZONTAL CONTROL - SOUTH
CALICO CANYON APARTMENTS
 NEVADA
 ROBERT V. JONES, CORP.
 LAS VEGAS

SHEET NUMBER
3
 OF 10 SHEETS

DISCLAIMER NOTE

UTILITY LOCATIONS SHOWN HEREON ARE APPROXIMATE ONLY. IT SHALL BE THE CONTRACTOR'S RESPONSIBILITY TO DETERMINE THE EXACT HORIZONTAL AND VERTICAL LOCATION OF ALL EXISTING UNDERGROUND UTILITIES PRIOR TO COMMENCING CONSTRUCTION. NO REPRESENTATION IS MADE THAT ALL EXISTING UTILITIES ARE SHOWN HEREON. THE ENGINEER ASSUMES NO RESPONSIBILITY FOR UTILITIES NOT SHOWN OR UTILITIES NOT SHOWN IN THEIR PROPER LOCATION.

Avoid cutting underground utility lines. It's costly.
Call before you Dig
 1-800-227-2600
 UNDERGROUND SERVICE (USA)