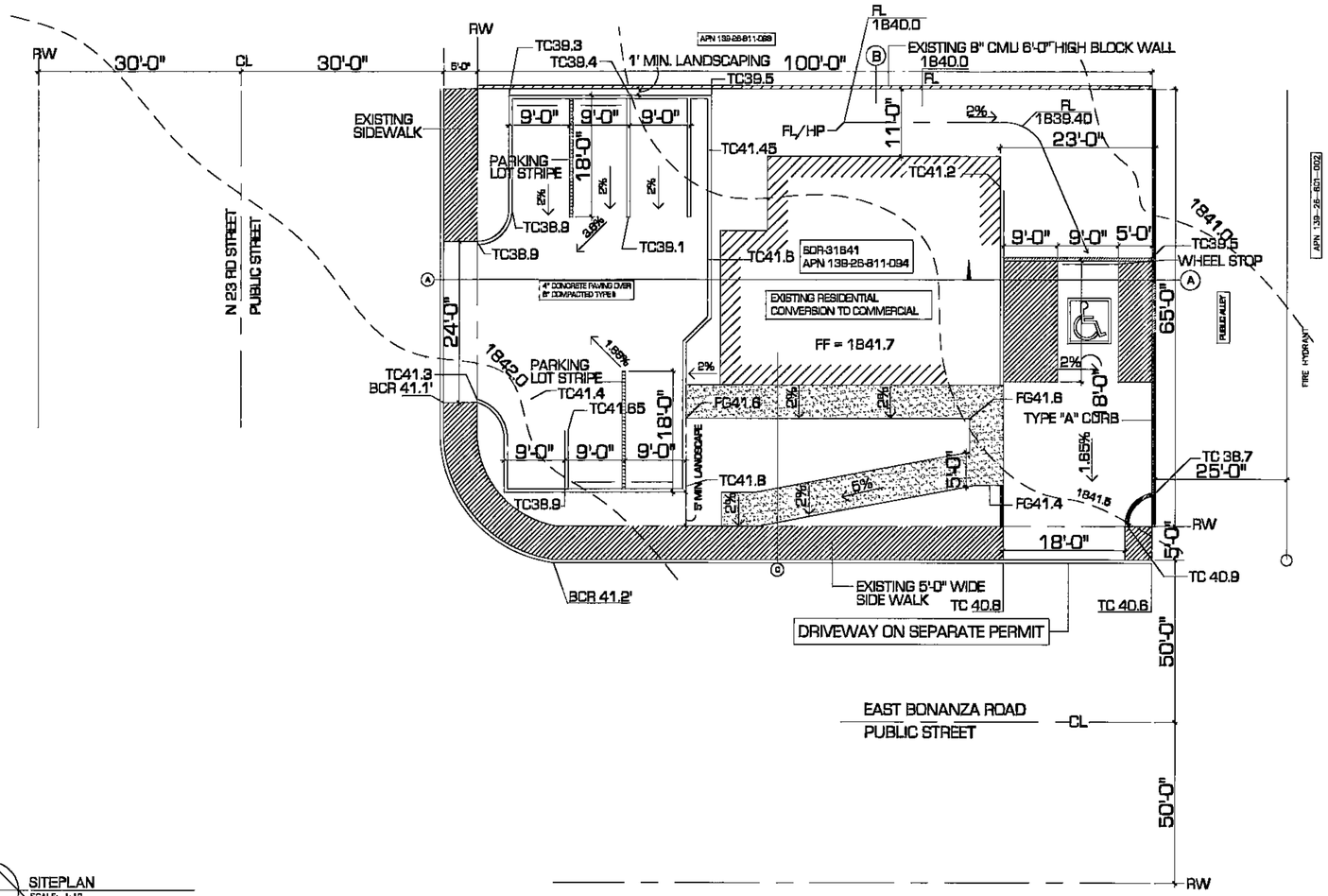

SITEPLAN
SCALE: 1:10

LEGEND

	EXISTING PAVEMENT	EVC	END VERTICAL CURVE
	PROPERTY LINE/ROW	EX.	EXISTING
	SCARP	FF= 1892.0	FINISH FLOOR
(1800)	EX. GRND CONTOUR	FG	FINISH GRADE
	FLOW RATE/DIRECTION	FL	FLOW LINE
	BLOCK WALL	EG	EXISTING GRADE
LOT 3	LOT NUMBER	TF	TOP OF FOOTING
	SETBACK	TRW	TOP OF RETAINING WALL
2080	NAT. GRND CONTOUR	PL	PROPERTY LINE
90.3	PAD GRADE	TC	TOP OF CURB
B/C	BACK OF CURB	V.G.	VALLEY GUTTER
BCR	BACK OF CURB RETURN	P.S.	PRIVATE STREET
BVC	BEGIN VERTICAL CURVE	P.U.E.	PUBLIC UTILITY EASEMENT
CL	CENTERLINE	C&G	CURB AND GUTTER
R/W	RIGHT OF WAY	EP	EDGE OF PAVEMENT
	V-DITCH	AC	ASPHALTIC CONCRETE
UGE	UNDERGROUND ELECTRIC	SVRE	SIGHT VISIBILITY EASEMENT
GB	GRADE BREAK	HP	HIGH POINT
TF	TOP OF FOOTING	TW	TOP OF WALL

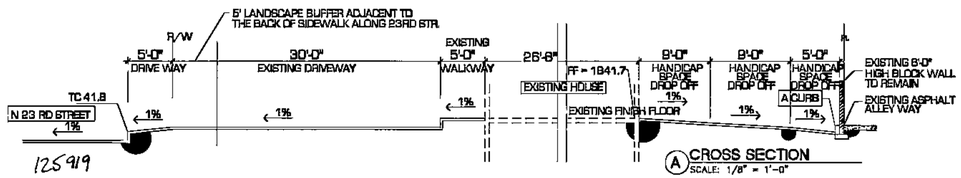

A CROSS SECTION
SCALE: 1/8" = 1'-0"

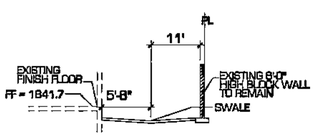

B CROSS SECTION
SCALE: 1/8" = 1'-0"

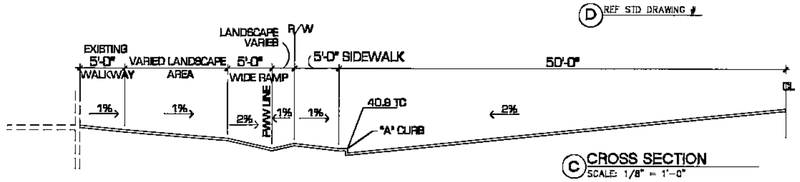

C CROSS SECTION
SCALE: 1/8" = 1'-0"

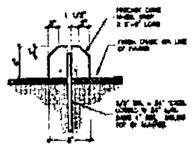

D REF STD DRAWING #

H39008

REVISIONS	BY:

PROFESSIONAL ENGINEER STATE OF NEVADA
LARRY J. SANCHEZ
CIVIL
No. 15752
1/13/11

LARRY'S ENGINEERING
7844 SOARING BROOK STREET
LAS VEGAS, NV 89131
CELL: 702.340.7927
FAX: 702.838.8888

TITLE: DOCUMENTS
PROJECT: PHOTO STUDIO RESIDENTIAL CONVERSION
ADDRESS: 2301 E. BONANZA LAS VEGAS NV 89101

DRAWN: PK
CHECKED: LARRY SANCHEZ
DATE: 4-23-2009
SCALE: AS SHOWN
JOB NO: 107V 5560
SHEET: C1