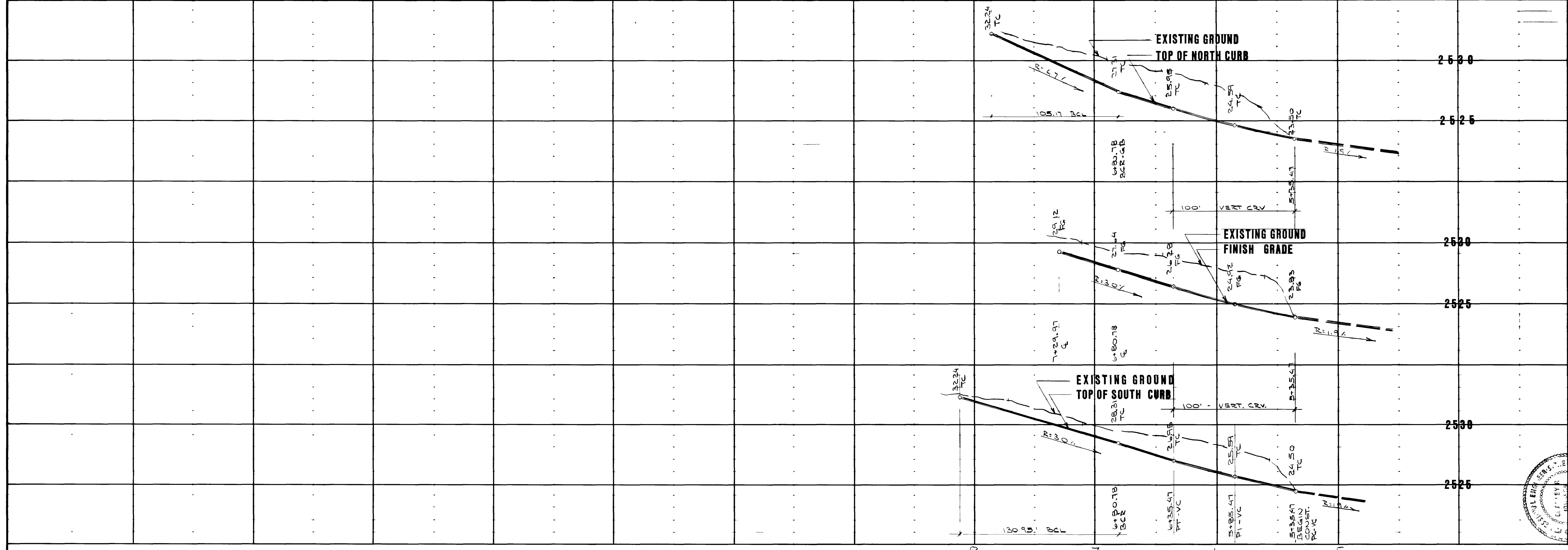


CURVE DATA (B/C)

#	Δ	R	L	T	C
1	40°	20.00'	31.42'	20.00'	28.28'
2	26° 14' 00"	40.00'	23.17'	12.20'	22.60'
3	29° 57' 00"	40.00'	18.79'	6.00'	18.02'
4	18° 03' 13"	30.00'	13.64'	4.94'	13.52'
5	11° 44'	30.00'	9.53'	4.80'	9.49'

CLV TRAFFIC ENGINEER *[Signature]* 3/22/82 DATE
 CLV FIELD ENGINEER *[Signature]* 3/23/82 DATE
 CLV QUALITY CONTROL *[Signature]* 3/23/82 DATE



SUBMITTED BY: *[Signature]* DATE: 3/15/82
 CHARLEY R JOHNSON RPE
 NEVADA CERT #3005

REV	DATE	BY	REVISION

PLANNERS
 CONSULTING ENGINEERS
 2800 WEST SAHARA AVENUE BUILDING 4 SUITE B
 LAS VEGAS, NEVADA 89102 PHONE (702) 873-7560

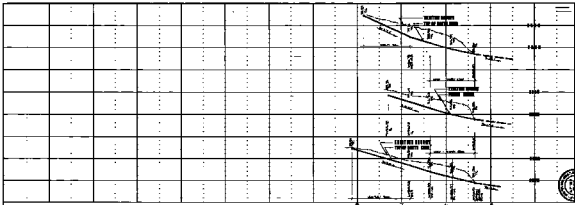
vt Nevada

TITLE: STREET PLAN & PROFILE
 PROJECT: CHARLESTON RAINBOW 15G

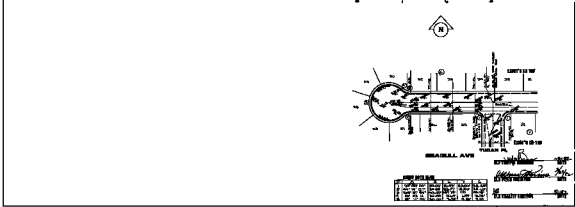
WO NO 1046-15G
 BY: *[Signature]*
 DATE: 3-82
 SCALE: HORIZ 1"=40'
 VERT 1"=4'

SHEET: 4
 OF 9 SHEETS

3002 1046-1055-15G



PROJECT NO. 100-100-100
 SHEET NO. 4
 DATE: 10/1/10
 DRAWN BY: [Signature]
 CHECKED BY: [Signature]
 APPROVED BY: [Signature]
 TITLE: [Blank]
 SCALE: [Blank]



BRADLEY BL & VIRMAN BL
CHARLESTON RAINBOW 180
 PROJECT NO. 100-100-100
 SHEET NO. 4
 DATE: 10/1/10
 DRAWN BY: [Signature]
 CHECKED BY: [Signature]
 APPROVED BY: [Signature]
 TITLE: [Blank]
 SCALE: [Blank]

PROPERTY RECORD

NO.	DATE	DESCRIPTION	BY
1	10/1/10	AS SHOWN	[Signature]
2			
3			
4			
5			
6			
7			
8			
9			
10			

4
 10/1/10