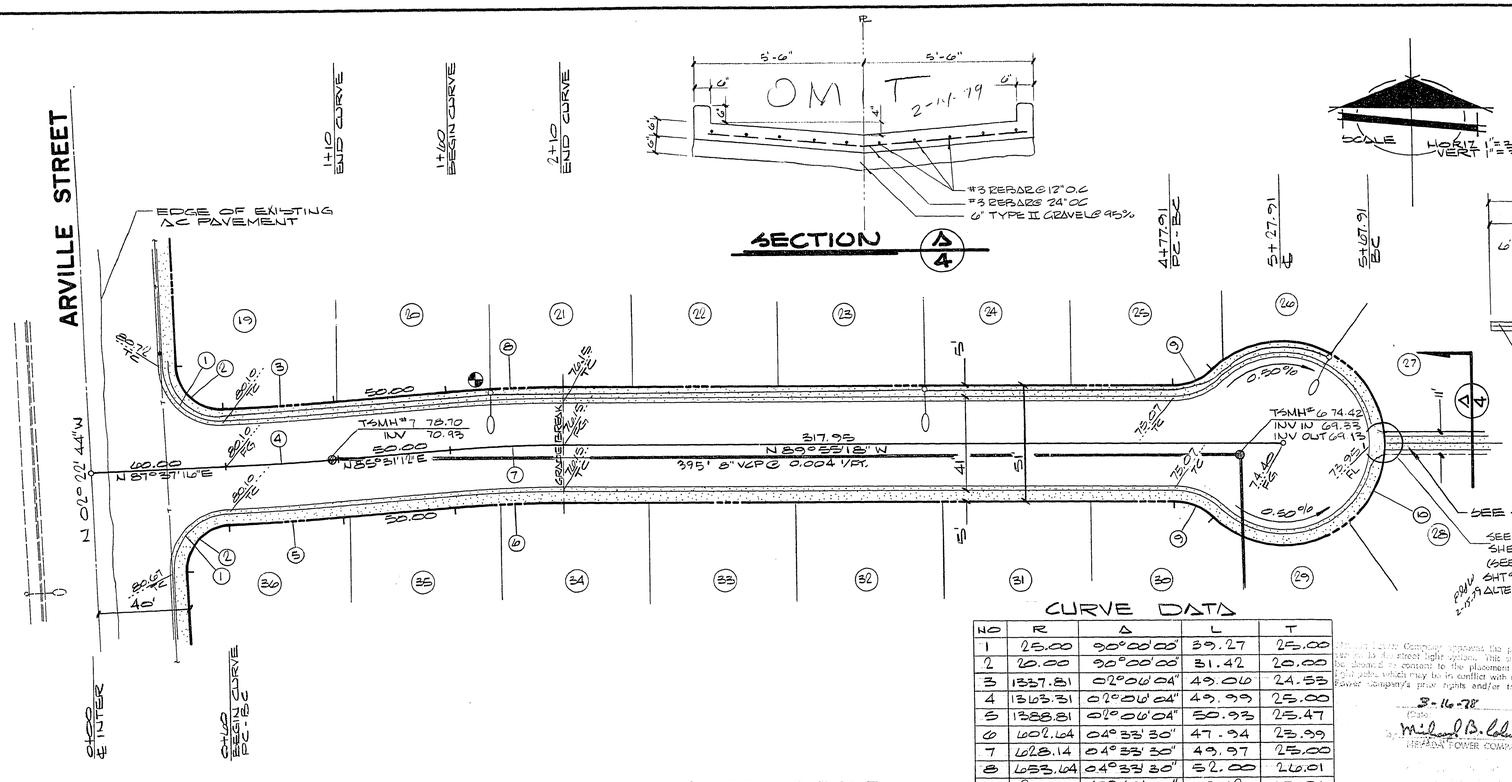

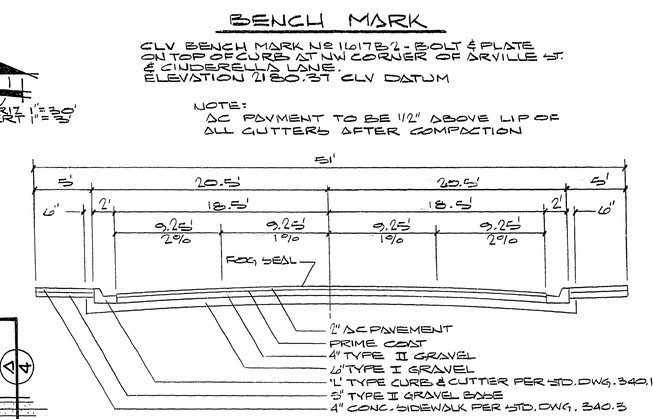

BENCH MARK

CLV BENCH MARK Nº 1101782 - BOLT & PLATE ON TOP OF CURB AT NW CORNER OF ARVILLE ST. & CINDERELLA LANE. ELEVATION 2180.37' CLV DATUM

NOTE:
AC PAVMENT TO BE 1/2" ABOVE LIP OF ALL GUTTERS AFTER COMPACTION

CURVE DATA

NO	R	Δ	L	T
1	25.00	90°00'00"	39.27	25.00
2	20.00	90°00'00"	31.42	20.00
3	1337.81	02°06'04"	49.06	24.53
4	1363.31	02°06'04"	49.99	25.00
5	1388.81	02°06'04"	50.93	25.47
6	602.64	04°33'30"	47.94	23.99
7	628.14	04°33'30"	49.97	25.00
8	653.64	04°33'30"	52.00	26.01
9	25.00	43°49'30"	19.12	10.06
10	45.50	267°39'18"	210.72	——

APPROVALS

C.L.V. ELECTRICAL SUPERVISOR	9-28-78 DATE
C.L.V. ELECTRICAL COORDINATOR	9-28-78 DATE
C.L.V. QUALITY CONTROL ENGINEER	10-26-78 DATE
C.L.V. FIELD OPERATION'S ENGINEER	10-27-78 DATE
NEVADA POWER	3-16-78 DATE
C.L.V. CITY ENGINEER	10-27-78 DATE
C.L.V. TRAFFIC ENGINEER	10-27-78 DATE

Nevada Power Company approves the plan for street light system. This approval does not constitute the placement of the poles which may be in conflict with Nevada Power Company's prior rights and/or easements.

3-16-78
(Date)
NEVADA POWER COMPANY

MOTT CIRCLE

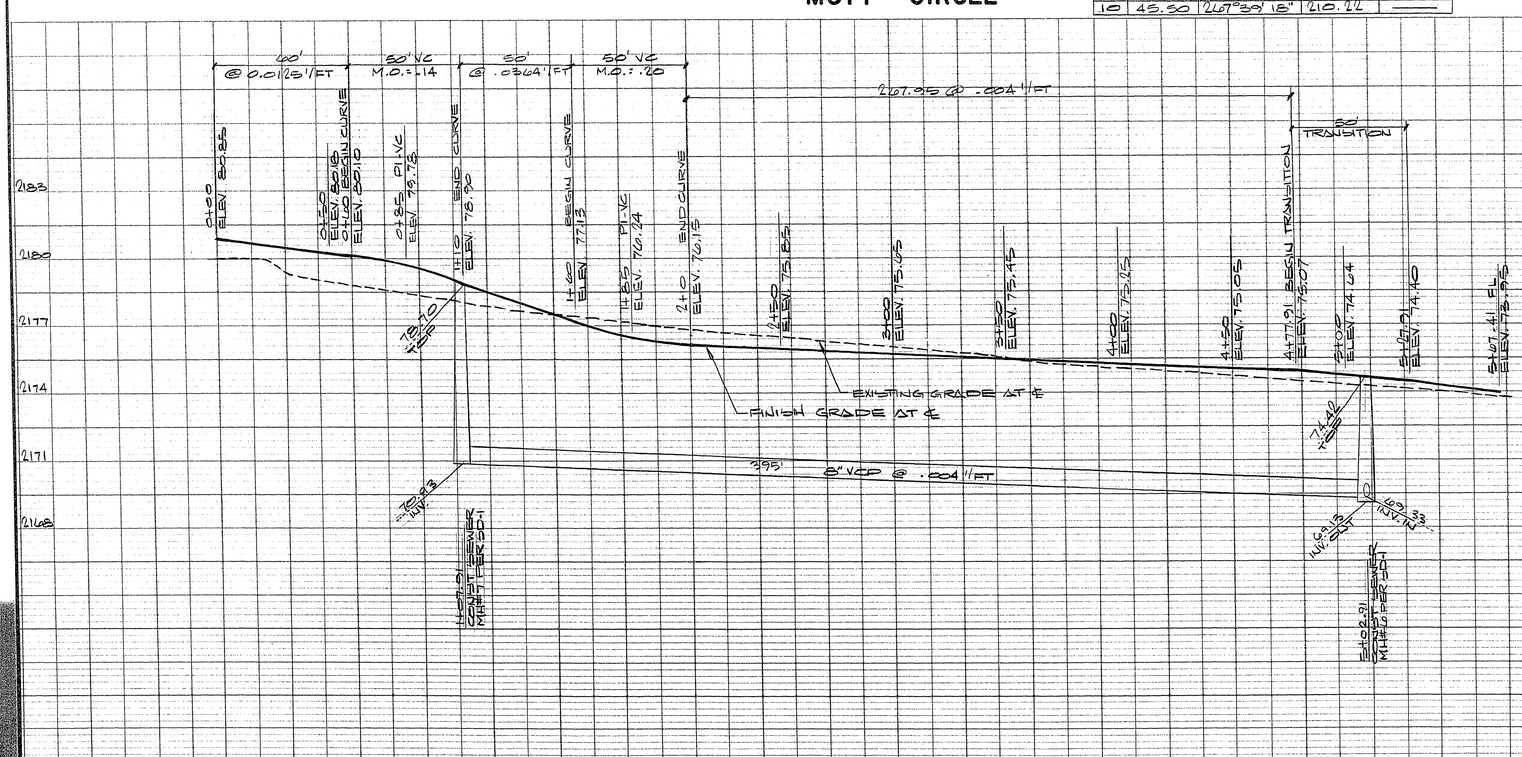

NOTE:
SEE SHT #3 FOR STREET LIGHT NOTED AND LEGEND

NOTE! UTILITY INFORMATION WAS DERIVED FROM DATA FURNISHED BY UTILITY COMPANIES CONTRACTOR MUST CONFIRM LOCATION OF UTILITIES BEFORE COMMENCING EXCAVATION.

REGISTERED PROFESSIONAL ENGINEER - STATE OF NEVADA
RICHARD J. BAUGHMAN
CIVIL
No. 2162

DATE NO	REVISIONS	APP'D
10/12 1	ADDED SERVICE DETAIL	
10/25 2	ADDED DRAINAGE DETAIL & ALTERNATE DRAINAGE SYSTEM & DETAIL	
1/23/79 3	ADDED DETAIL & REMOVED GRAVEL ELLE'S & PVC WEB	
5/10/79 4	SHEET 5	

PREPARED FOR: CONSOLIDATED REALTY

DATE
DESIGN
DRAWN R.D.
CHECK
SCALE 1" = 30'

BAUGHMAN & TURNER
CIVIL ENGINEERS MINING ENGINEERS
LAND SURVEYORS
2325 WEST CHARLESTON BOULVARD
LAS VEGAS, NEVADA 89102
702-870-8771

STREET, STREET LIGHT & SEWER LINE DESIGN
MOTT CIRCLE
CONDO I WEST
SECTION 17, TOWNSHIP 21 SOUTH, RANGE 61 EAST, M.D.B.&M.
CITY OF LAS VEGAS CLARK COUNTY NEVADA

SHEET 4 OF 9
PROJ. Nº

1074-1175