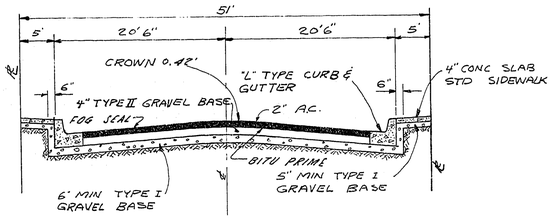

TYP SECTION 51 FT. R/W

NOT TO SCALE

EXCEPT AS NOTED - SEE JAMES & SATTES STREET SHEET NO 5 AND TYPICAL SECTION OF CONC. CURB & WALK FOR ADDITIONAL TYPS II

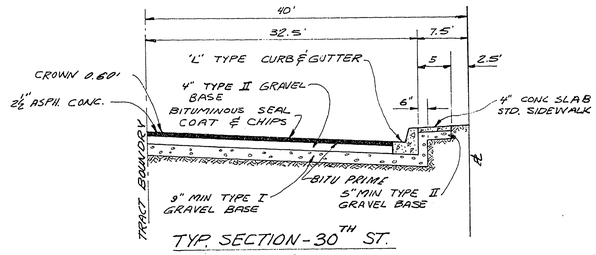

TYP. SECTION - 30TH ST.

NOT TO SCALE

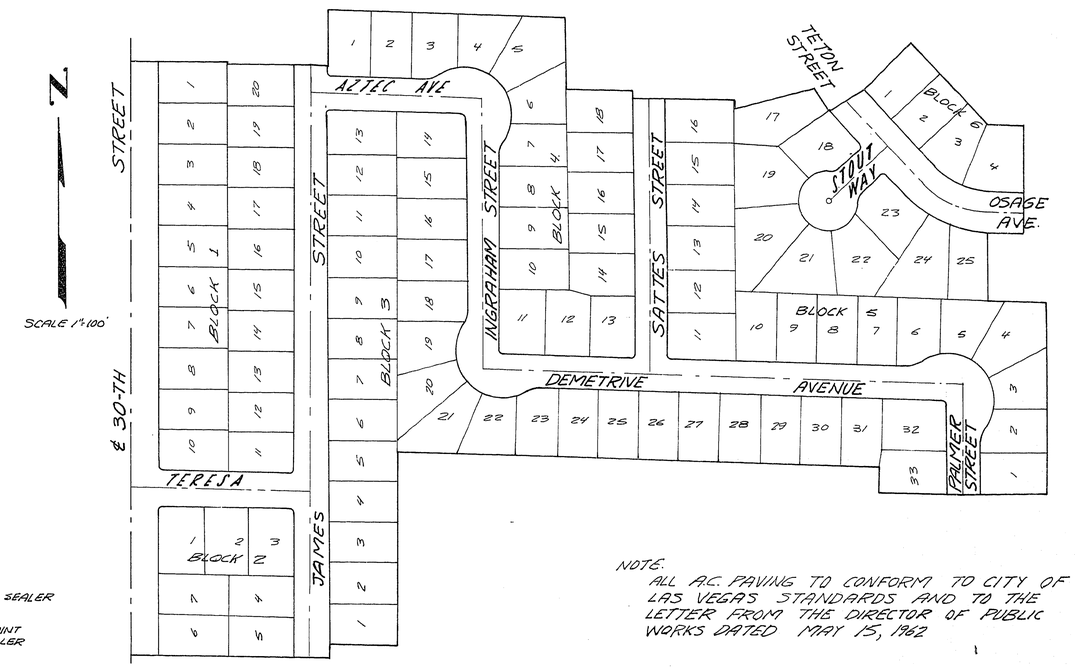

NOTE.
ALL AC. PAVING TO CONFORM TO CITY OF LAS VEGAS STANDARDS AND TO THE LETTER FROM THE DIRECTOR OF PUBLIC WORKS DATED MAY 15, 1962

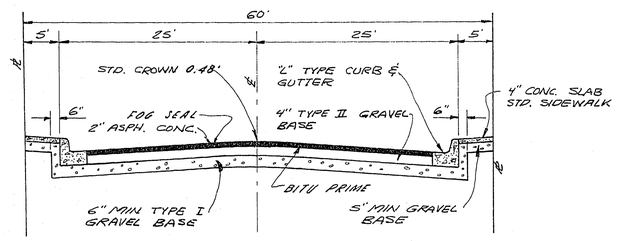

TYP SECTION 60 FT. R/W

NOT TO SCALE

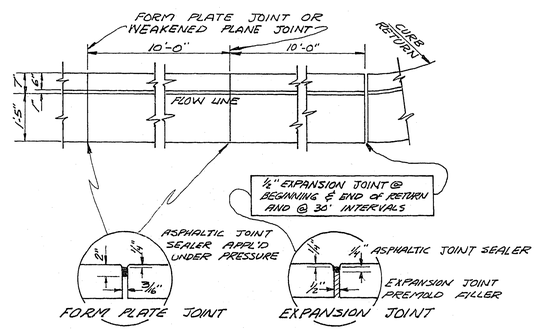

TYPICAL CURB & GUTTER

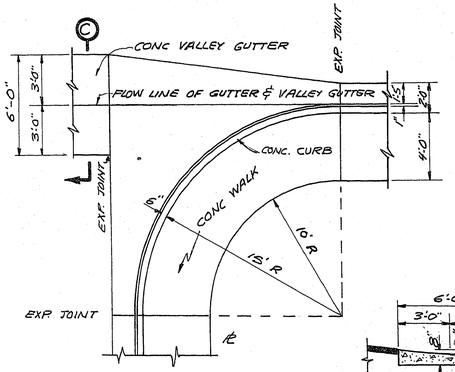

SECTION @ C

VALLEY GUTTER & WALK @ CURB RETURN

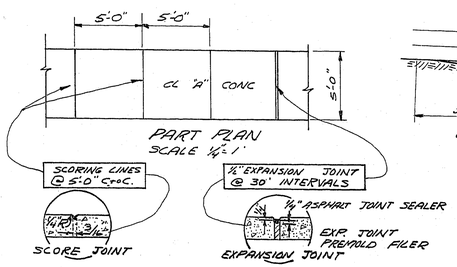

TYPICAL WALK

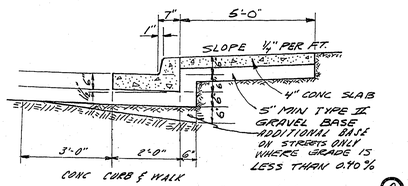

CONC CURB & WALK

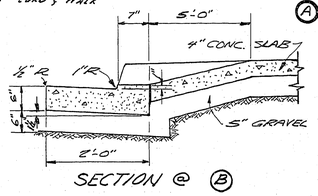

SECTION @ B

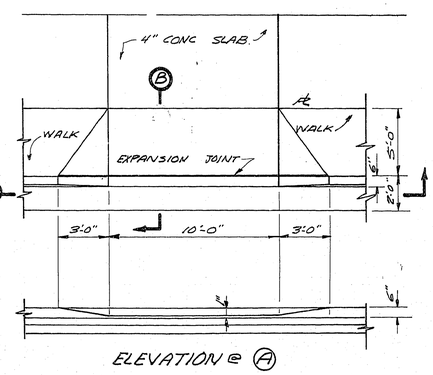

ELEVATION @ A

DRIVEWAY

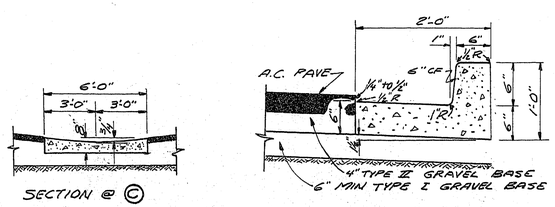

"L" TYPE CURB DETAIL

SCALE 1"=1'

NOTICE TO CONTRACTOR

THE EXISTENCE AND LOCATION OF ANY UNDERGROUND UTILITY PIPES OR STRUCTURES SHOWN ON THESE PLANS WERE OBTAINED BY A SEARCH OF THE AVAILABLE RECORDS. TO THE BEST OF OUR KNOWLEDGE THERE ARE NO EXISTING UTILITIES EXCEPT AS SHOWN ON THE MAP.

THE CONTRACTOR IS REQUIRED TO TAKE DUE PRECAUTIONARY MEASURES TO PROTECT THE UTILITY LINES SHOWN AND ANY OTHER LINES NOT OF RECORD OR NOT SHOWN ON THIS DRAWING

RCE NO 1511

SUBMITTED BY

VICTOR G. KRAMETBAUER
NEVADA RCE #1511
DATE 5-14-62

BENCH MARK

TBM 20-11 NORTH RIM MH 50' SO. SW COR CP 20-26 ON E 30TH ST

VT. ELEV. 1813.53
CLV. ELEV. 1813.74

APPROVAL

BY CITY ENGINEER RCE 396

DATE 6-6-62

QUANTITY ESTIMATE	
ITEM	QUANTITY
EXCAVATION (STREETS)	19,030 CY
2½" AC PAVING	2,362 SY
2" AC PAVING	13,403 SY
4" TYPE II GRAVEL BASE	18,833 SY
3" TYPE II GRAVEL BASE	4,118 SY
6" TYPE I GRAVEL BASE	19,830 SY
4" CONCRETE SIDEWALK	37,063 SY
STANDARD VALLEY GUTTER	1,339 SF
"L" TYPE CURB & GUTTER	7,330 LF
6" CONC CURB	141 LF
9" TYPE I GRAVEL BASE	8,368 SY

GENERAL LAYOUT AND CONSTRUCTION DETAILS

STREET IMPROVEMENTS

COLLEGE PARK NO 22

LAS VEGAS NEVADA

SCALE AS SHOWN

VOORHEIS TRINDLE CO OF NEVADA
1128 FREMONT STREET
LAS VEGAS, NEVADA
EV ERGREEN 5-3566

SHEET 1 OF 18

5-24-62

167y-1120-22