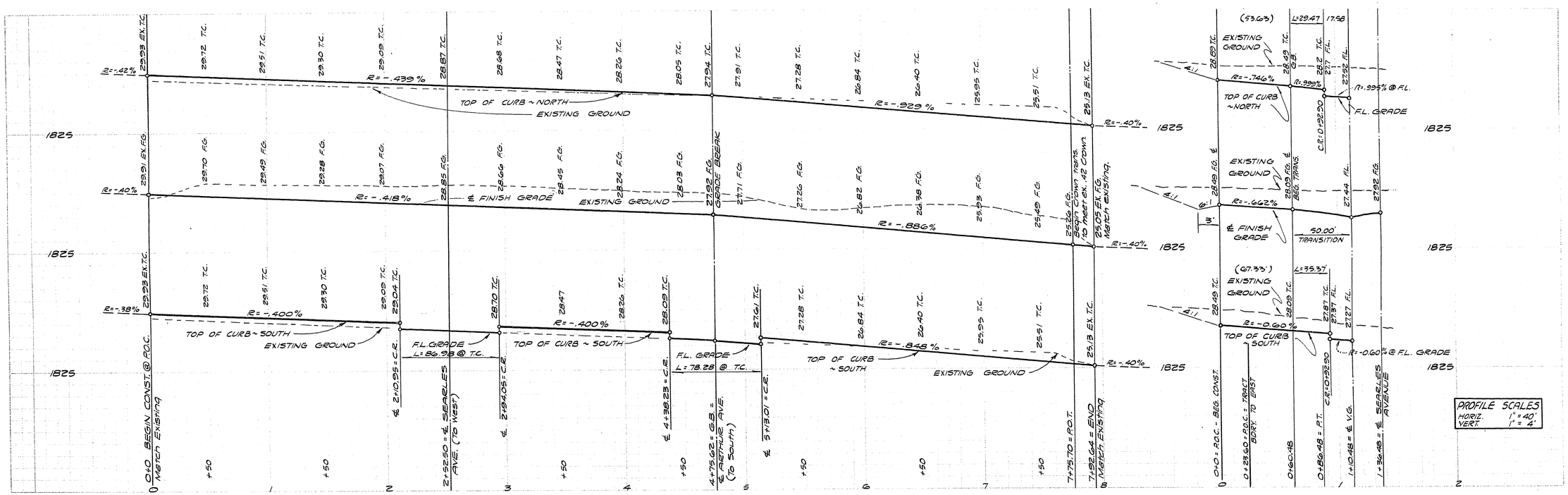

CURVE DATA

№	RAD.	Δ	T	C	L
1	510.00	50-56-09	242.91	438.61	453.39
2	510.00	32-08-16	146.90	282.32	286.06
3	535.00	27-02-28	128.65	250.16	252.50
4	535.00	23-53-41	113.22	221.53	223.12
5	535.00	32-08-16	154.10	236.16	300.09
6	560.00	22-35-29	111.86	219.38	220.80
7	20.00	85-33-01	18.50		29.86
8	560.00	15-26-27	75.92	150.46	150.92
9	20.00	85-59-45	18.65		30.02
10	560.00	28-08-01	140.32	272.22	274.97
11	535.00	83-04-25	473.94	708.52	775.70
12	199.50	22-01-15	38.82	76.20	76.68
13	250.50	22-01-15	48.74	95.68	96.28
14	225.00	22-01-15	43.78	85.94	86.48
15	229.00	6-00-37	11.81	23.59	23.60
16	225.00	16-00-38	31.64	62.66	62.87

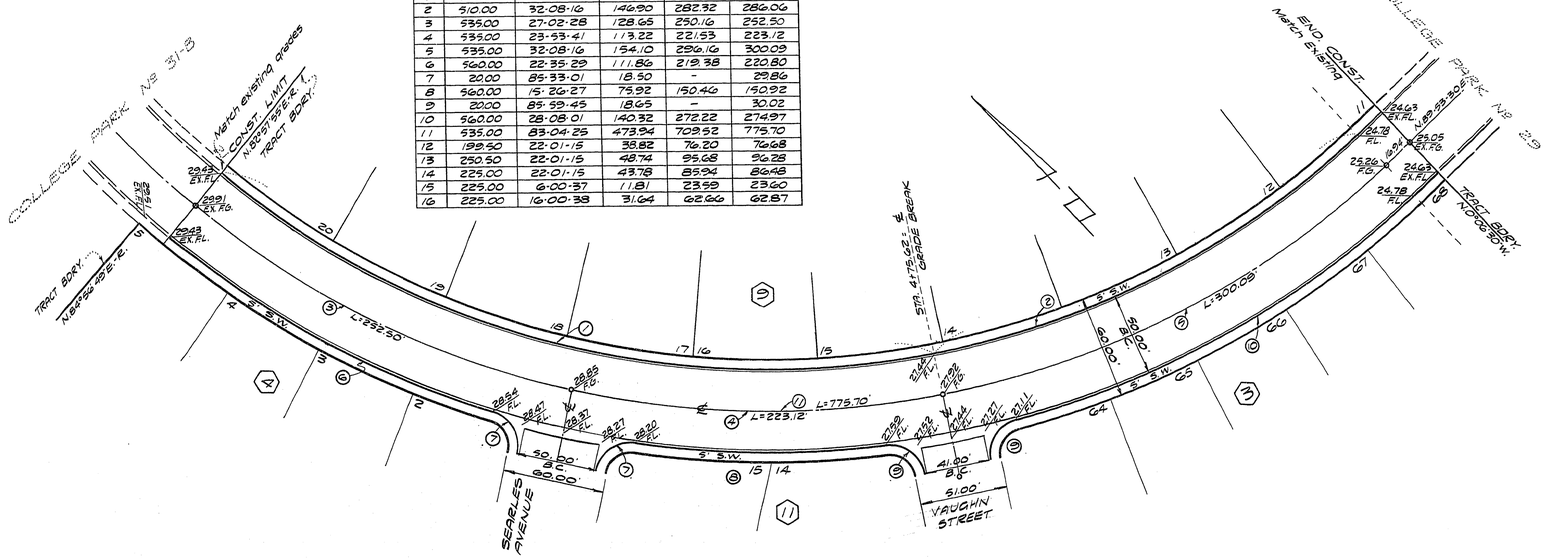

ARTHUR ~ SEARLES AVE.

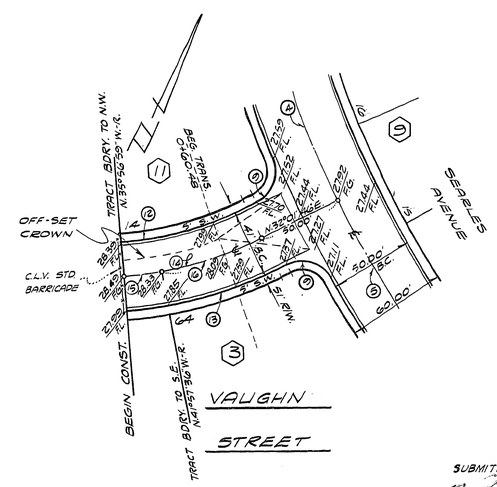

0.40' CROSSFALL

SUBMITTED BY:
VICTOR G. KRAMETBAUER DATE
R.C.E. № 1511

VOORHEIS-TRINDLE CO. OF NEV.
2209 PARADISE ROAD, LAS VEGAS, NEV. 735-0227

DATE	REVISIONS
1-11-68	DELETED LOT 43, BLK. 8, & LOT 31, BLK. 9, RESTORED ORIG.
1-8-68	ADDED LOT 43 TO BLK. 8, & LOT 31 TO BLK. 9

APPROVED F. D. Decker 1-2-68
F.D. DeckKer, FIELD ENGR.
APPROVED 5/2/69
R.P. SAUER, CITY ENGR. DATE

COLLEGE PARK № 32
ARTHUR - SEARLES AVE.
VAUGHN ST.
STREET PLAN & PROFILE

SHEET № 2 OF 10

107 Y-1120-32