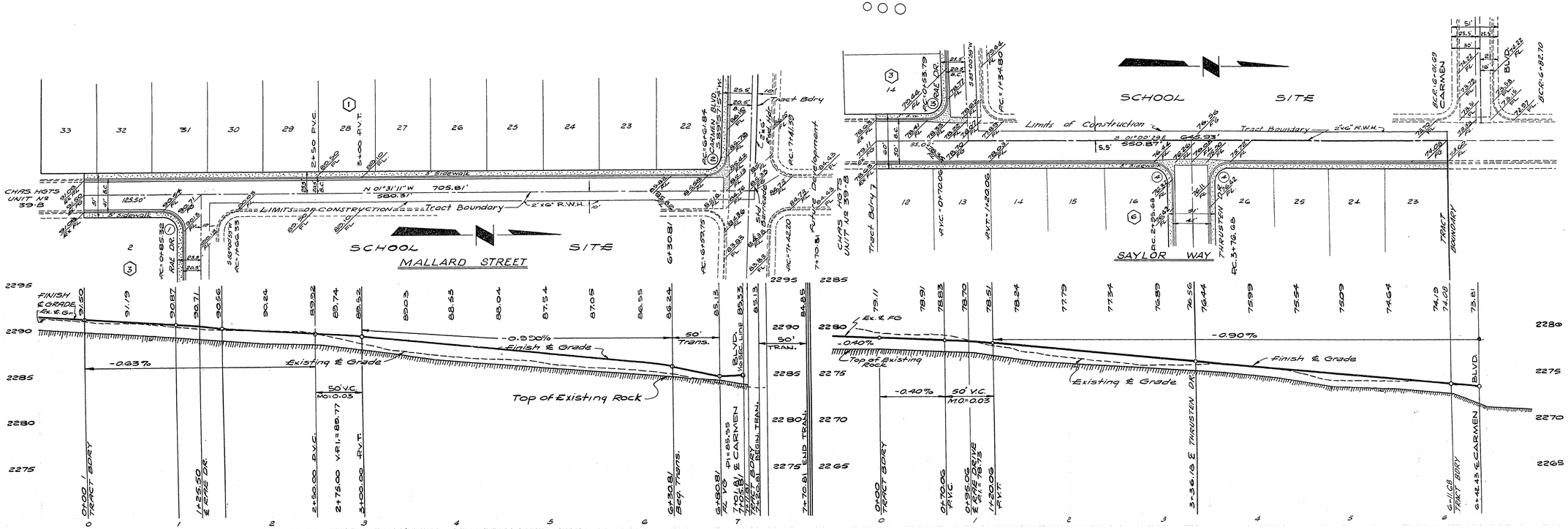

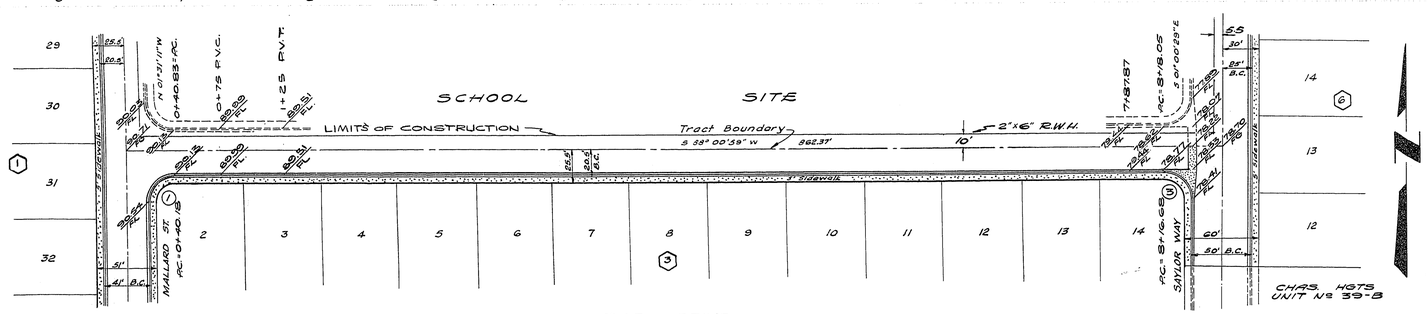

CURVE DATA

No.	Δ	BCR.	T.	LC.	L.
1	89°-32'-10"	20.00'	19.84'	28.17'	31.25'
2	88°-30'-55"	20.00'	19.49'	27.93'	30.90'
3	90°-58'-32"	20.00'	20.34'	28.52'	31.70'
4	90°-00'-00"	20.00'	20.00'	28.28'	31.42'

ESTIMATED QUANTITIES

Sidewalk	12,278 Sq. Ft.
Curb and Gutter	2,456 Lin. Ft.
Valley Gutter	694 Sq. Ft.
2" A.C. Paving	5,608 Sq. Yds.

APPROVALS

City Engineer — Date

Field Engineer — 12-6-62 Date

Note:

BENCH MARK = 2297.93
Third telephone pole South of the intersection of Jones Blvd and Washington Avenue.

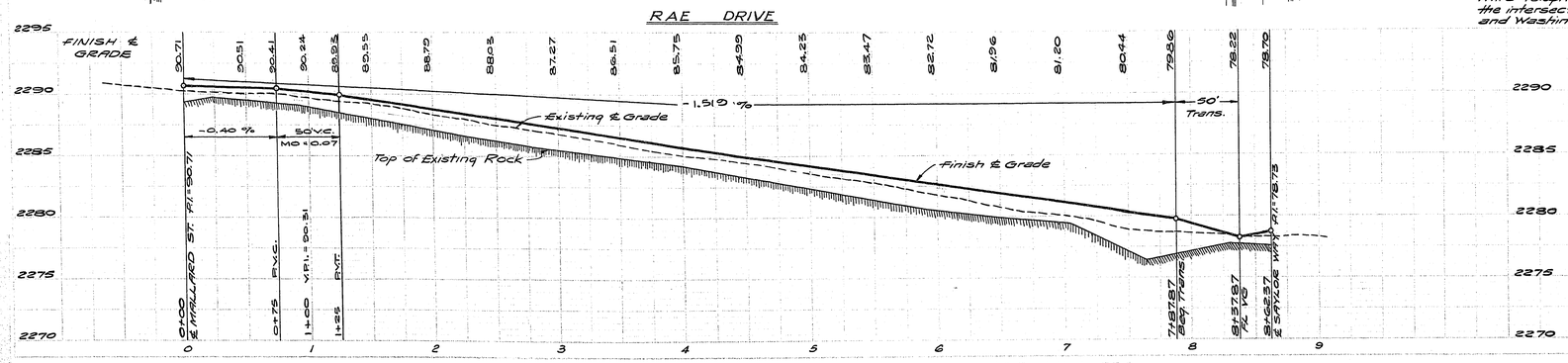

CHARLESTON HEIGHTS UNIT Nº 39-C

STREET PLAN & PROFILE

SCALE: 1" = 50' HORIZ. & 5' VERT.

DESIGNED FC	WESTERN ENGINEERS, INC.	SHEET 1 OF 3
DRAWN RK RST	LAS VEGAS NEVADA	
CHECKED FC	APPR. DATE 10-17-62	

1074-1040-39C

266-231