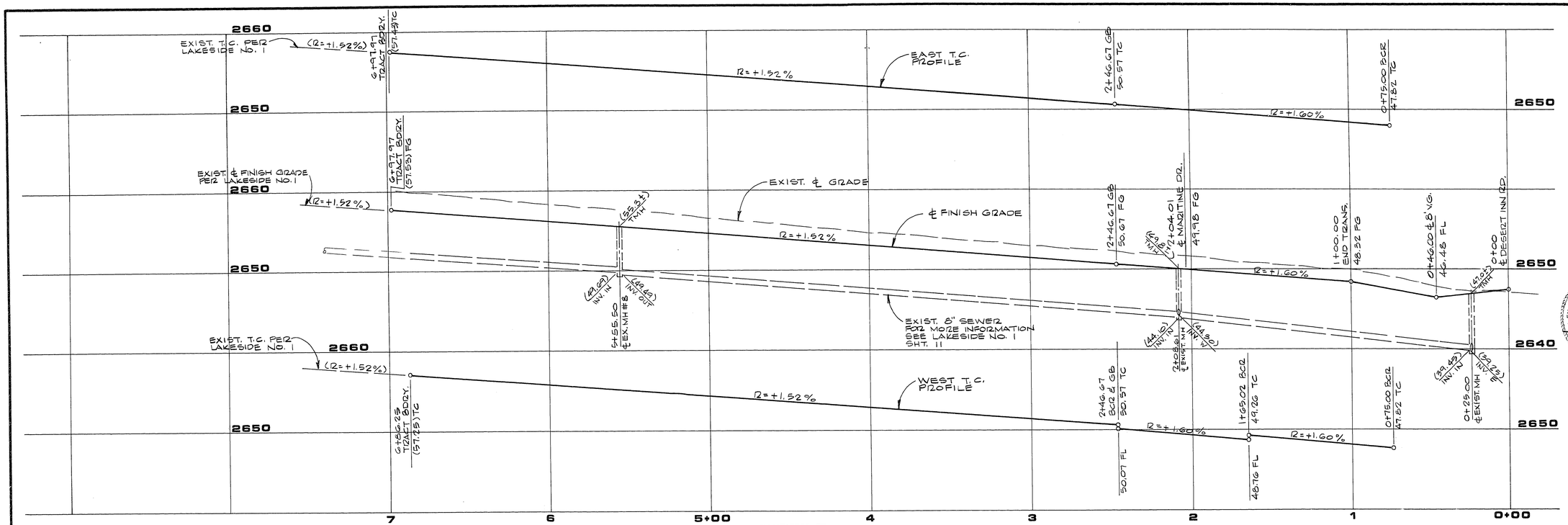

PROFILE

SCALE: HORIZ. 1" : 30'
VERT. 1" : 6'

BCR CURVE DATA

NO.	Δ	R	L	T
66	93° 43' 34"	19.50'	31.90'	20.81'
67	88° 30' 52"	19.50'	30.12'	19.00'
68	01° 29' 08"	2067.63'	53.61'	26.81'
69	02° 33' 19"	2088.13'	93.13'	46.57'
218	01° 08' 20"	2108.63'	41.91'	20.96'
220	00° 58' 34"	2108.63'	35.92'	17.96'
221	01° 11' 35"	2108.63'	43.91'	21.95'
222	01° 21' 21"	2108.63'	49.90'	24.95'
223	00° 09' 57"	2108.63'	6.10'	3.05'
290	01° 24' 07"	2067.63'	50.59'	25.30'
251	01° 02' 42"	2067.63'	37.71'	18.86'
252	01° 12' 56"	2067.63'	43.87'	21.93'
253	01° 09' 48"	2067.63'	41.98'	20.99'
254	01° 26' 44"	2067.63'	52.17'	26.08'
255	01° 02' 31"	2067.63'	37.60'	18.80'
256	01° 16' 26"	2067.63'	45.97'	22.99'
257	01° 04' 15"	2067.63'	38.64'	19.32'
258	01° 14' 35"	2067.63'	44.86'	22.43'
260	16° 06' 33"	2108.63'	592.86'	298.40'
262	13° 13' 54"	2088.13'	482.23'	242.19'
263	00° 19' 19"	2088.13'	11.75'	5.87'
266	12° 03' 40"	2067.63'	435.25'	218.43'
295	16° 06' 32"	2063.13'	580.06'	291.95'
218A	01° 05' 04"	2108.63'	39.91'	19.96'
251A	01° 09' 37"	2067.63'	41.87'	20.94'

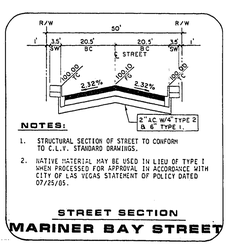

NOTES:

1. STRUCTURAL SECTION OF STREET TO CONFORM TO C.L.V. STANDARD DRAWINGS.
2. NATIVE MATERIAL MAY BE USED IN LIEU OF TYPE 1 WHEN PROCESSED FOR APPROVAL IN ACCORDANCE WITH CITY OF LAS VEGAS STATEMENT OF POLICY DATED 07/05/05.

STREET SECTION
MARINER BAY STREET

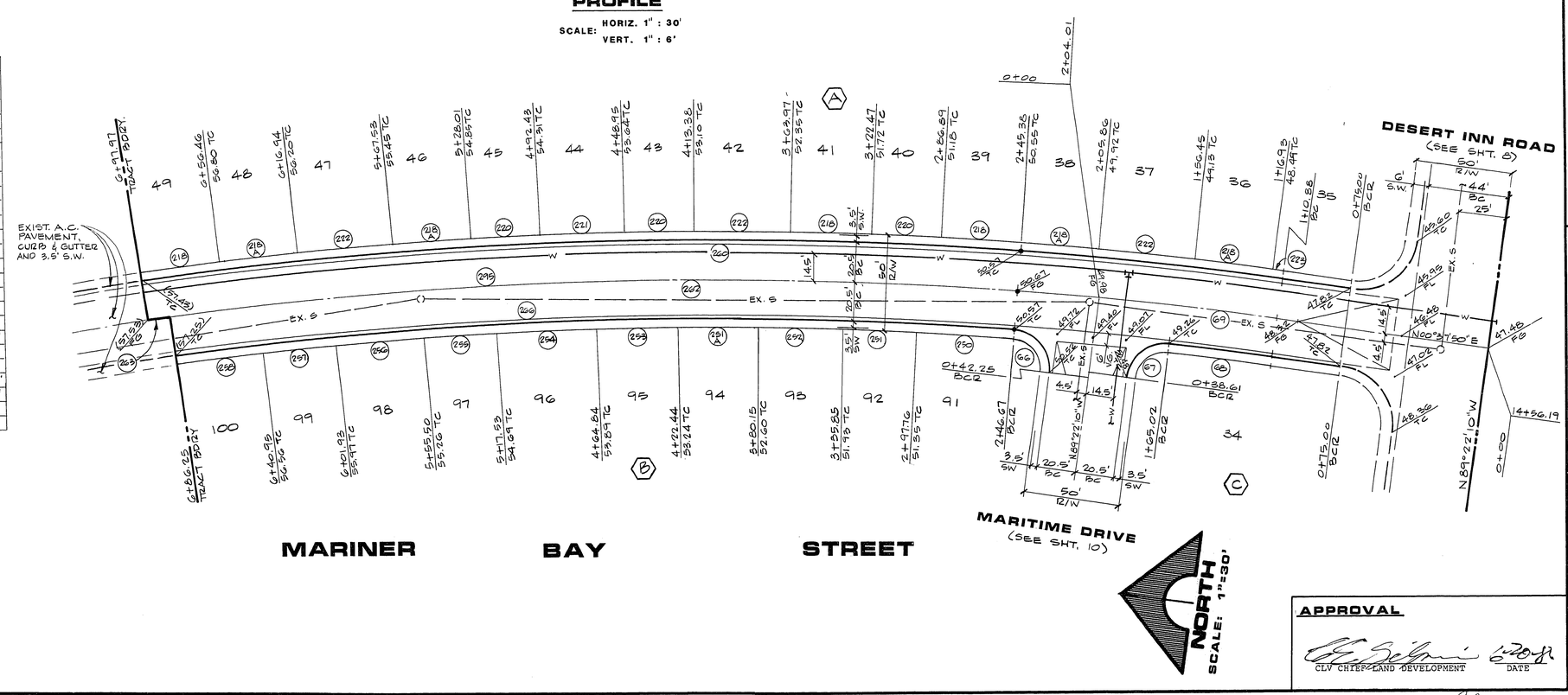

APPROVAL

CLV CHIEF, LAND DEVELOPMENT — DATE

REV	DATE	DESCRIPTION

6/8/94 DATE
3794 R.E. NO.

REGISTERED PROFESSIONAL ENGINEER STATE OF NEVADA

G.C. WALLACE
Consulting Engineers, Inc.
1555 South Rainbow Blvd. • Las Vegas, Nevada 89102 • 363-1200

LEWIS HOMES OF NEVADA
CARMEL POINT NO. 2 BY LEWIS HOMES
MARINER BAY STREET

SHEET 9 OF 10 SHEETS

JOB NO. 5543.8530

8/84 DIETERICH POST 6532B

22-6 38 107Y-1029-2