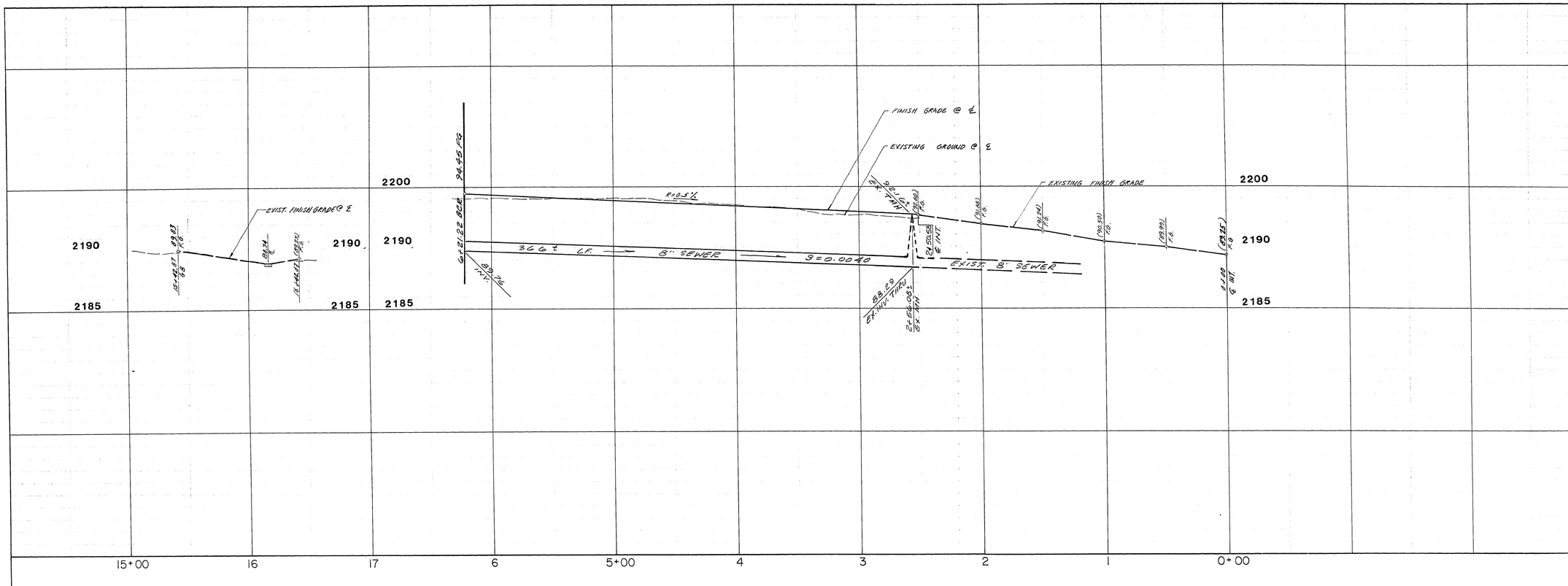

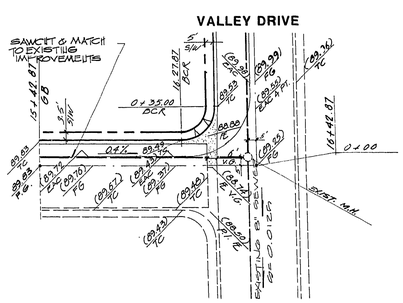

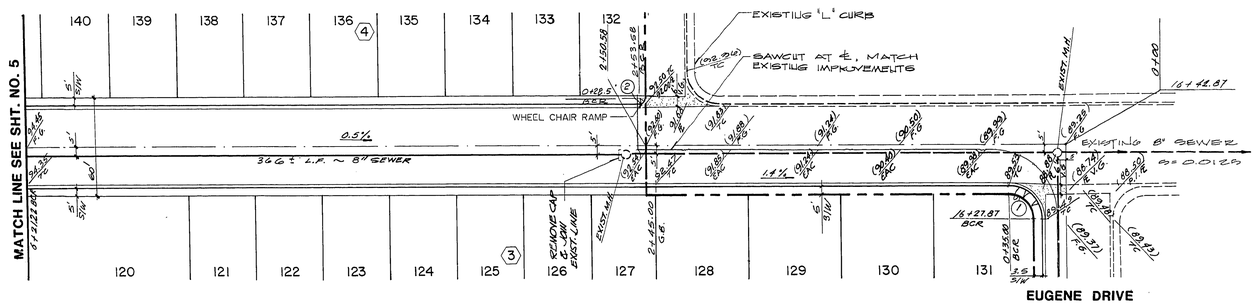

EUGENE DRIVE

VALLEY DRIVE

CURVE DATA TABLE

NO.	Δ	R	L	T
1	90° 00' 00"	20.00	31.42	20.00
2	90° 00' 00"	3.00	4.71	3.00

QUANTITY ESTIMATE

2" ASPHALTIC CONCRETE PAVING	2,534	S.Y.
"L" TYPE CURB & GUTTER	957	L.F.
CONCRETE SIDEWALK	5,185	S.F.
CONCRETE VALLEY GUTTER	556	S.F.

REV	DATE	BY	REVISION

ESI ENGINEERS & SURVEYORS INC.
7018 W. Charleston Blvd. (702) 363-6415

SUBMITTED BY:
PREPARED BY: VALENTINE CIVIL
P.E. No. 5016

TITLE: STREET & SEWER PLAN & PROFILE (VALLEY DRIVE & EUGENE DRIVE)

PROJECT: BRISTOL PARK UNIT NO. 2

WO NO. 4060
BY LEO
DATE 3/87
SCALE 1" = 40'

SHEET 6 OF 11 SHEETS

21-6.90

1077-977-2