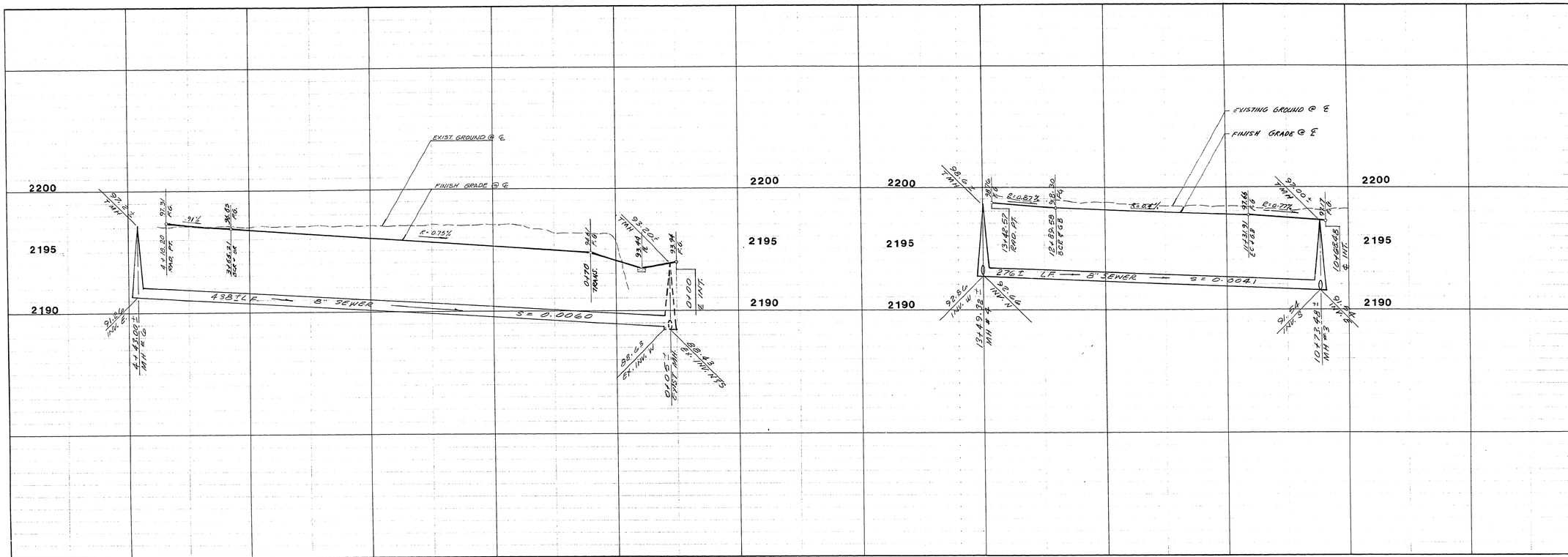

## CURVE DATA TABLE

| NO. | Δ | R | L | T |
|---|---|---|---|---|
| 1 | 90° 00' 00" | 20.00 | 31.42 | 20.00 |
| 2 | 48° 43' 57" | 30.00 | 25.52 | 13.59 |
| 3 | 268° 05' 15" | 40.50 | 189.51 | — |
| 4 | 39° 22' 17" | 30.00 | 20.61 | 10.73 |

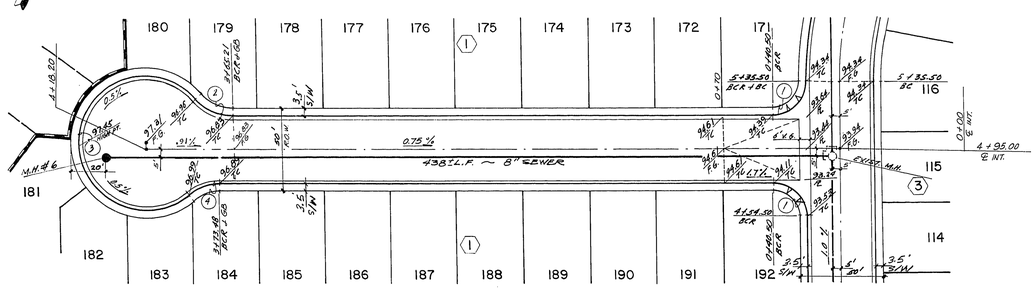


# MOSSY ROCK COURT

## CURVE DATA TABLE

| NO. | Δ | R | L | T |
|---|---|---|---|---|
| 1 | 143° 14' 31" | 55.00 | 137.50 | 165.54 |
| 2 | 17° 20' 52" | 30.00 | 18.32 | 7.30 |
| 3 | 88° 32' 48" | 30.00 | 46.36 | 29.25 |
| 4 | 39° 22' 17" | 30.00 | 20.61 | 10.73 |
| 5 | 210° 06' 15" | 40.50 | 189.51 | — |
| 6 | 48° 43' 57" | 30.00 | 25.52 | 13.59 |

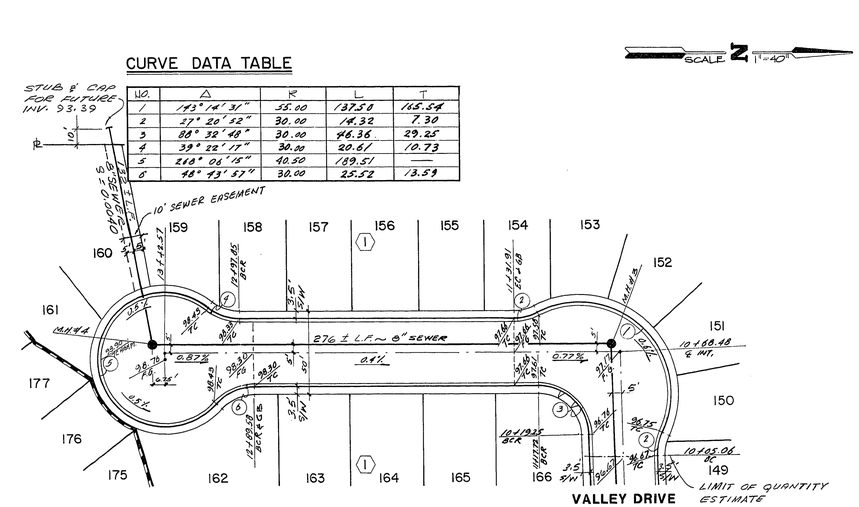


# HEATHER MEADOWS COURT

**QUANTITY ESTIMATE**

| | | |
|---|---|---|
| 2" ASPHALTIC CONCRETE PAVING | 3,862 | S.Y. |
| "L" TYPE CURB & GUTTER | 1,693 | L.F. |
| CONCRETE SIDEWALK | 6,146 | S.F. |
| CONCRETE VALLEY GUTTER | 562 | S.F. |

| REV | DATE | BY | REVISION |
|---|---|---|---|
| | | | |

ESI ENGINEERS & SURVEYORS INC.
7018 W. CHARLOTTE, KANSAS CITY, MO 64116 (816) 453-7702 913-362-6415

SUBMITTED BY: PAUL E. SCHTTME 6/18/87

TITLE: STREET & SEWER PLAN & PROFILE (MOSSY RIDGE COURT & HEATHER MEADOWS COURT)

PROJECT: BRISTOL PARK UNIT NO. 2

| | |
|---|---|
| WO NO. | 4060 |
| BY | LEO |
| DATE | MAY '87 |
| SCALE | 1"=40' |

SHEET 3 OF 11 SHEETS

21-6-87 1074-997-2