BONANZA ROAD

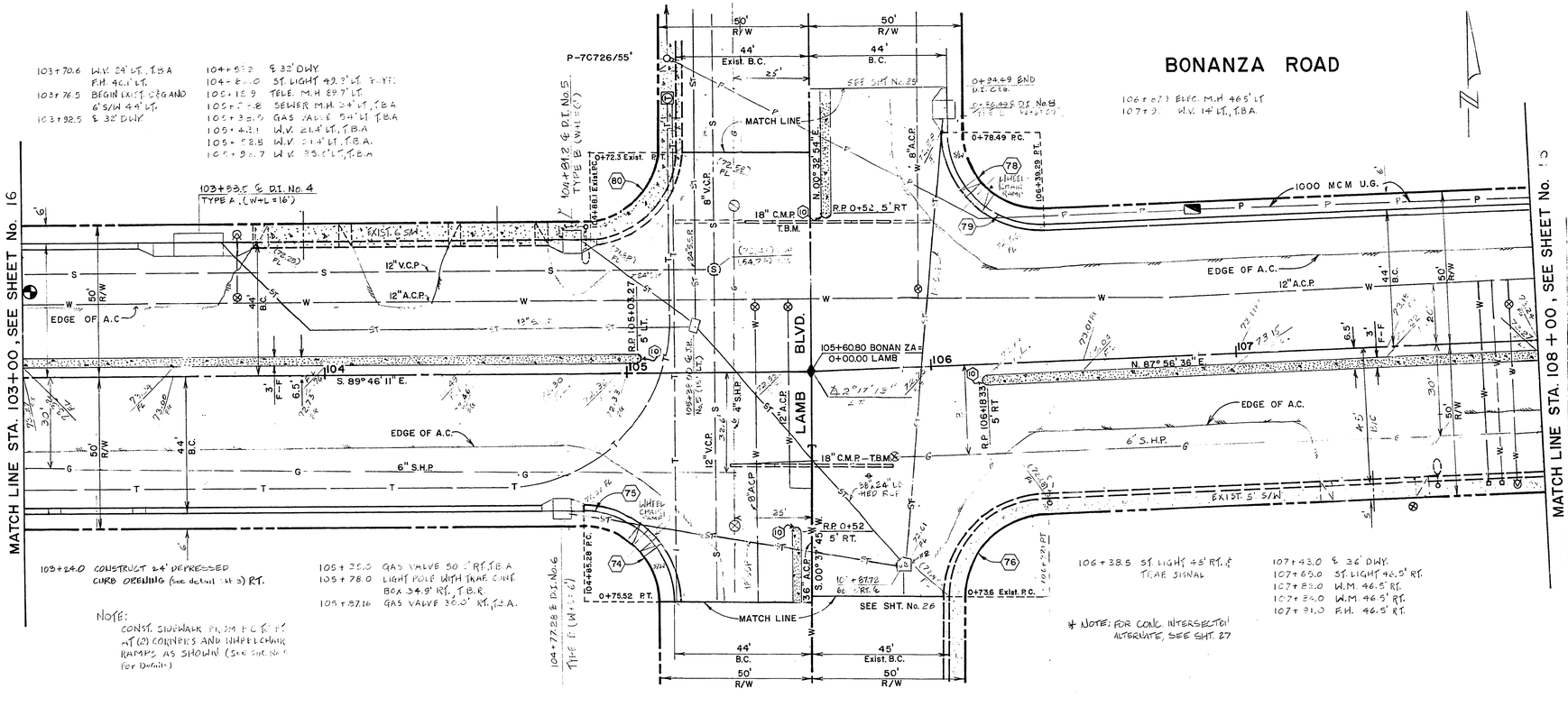

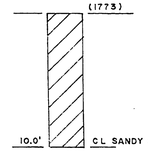

TEST HOLE NO. 19
STA. 103+00

APPROXIMATE QUANTITIES-THIS SHEET-BID GROUP 1

ITEM No	DESCRIPTION		CLARK COUNTY	CLV	SIP	UNIT	TOTAL
203.00.01	ROADWAY EXCAVATION	CUT	1954		357	CY	2311
		FILL	6.9		49.85	CY	
203.00.04	SCARIFY & RECOMPACT SUBGRADE					SY	
302.00.01	TYPE 1 AGGREGATE BASE		1839		202	CY	2041
302.00.02	TYPE 2 AGGREGATE BASE		926		113	CY	1039
401.00.10	ASPHALTIC CONCRETE PAVEMENT		1979		184	TONS	2163
406.00.01	BITUMINOUS PRIME COAT		1630		145	GAL	1775
609.03.02	ADJUST SEWER MANHOLE			1		EA	1
609.03.06	ADJUST WATER VALVE		5			EA	5
613.00.01	24-INCH "L" TYPE C&G				510	LF	510
613.00.05	CONCRETE SIDEWALK		532			SF	532
613.00.12	ISLAND CONCRETE		1350			SF	1350
407.00.01	FOG SEAL		820		74	GAL	894
	ADDITIVE ITEM						
	3/4" OPEN-GRADE PLANT MIX		5162		464	SY	5626

BENCH MARK No. 06230D1, 4321 E. BONANZA, ELEVATION 1773.39

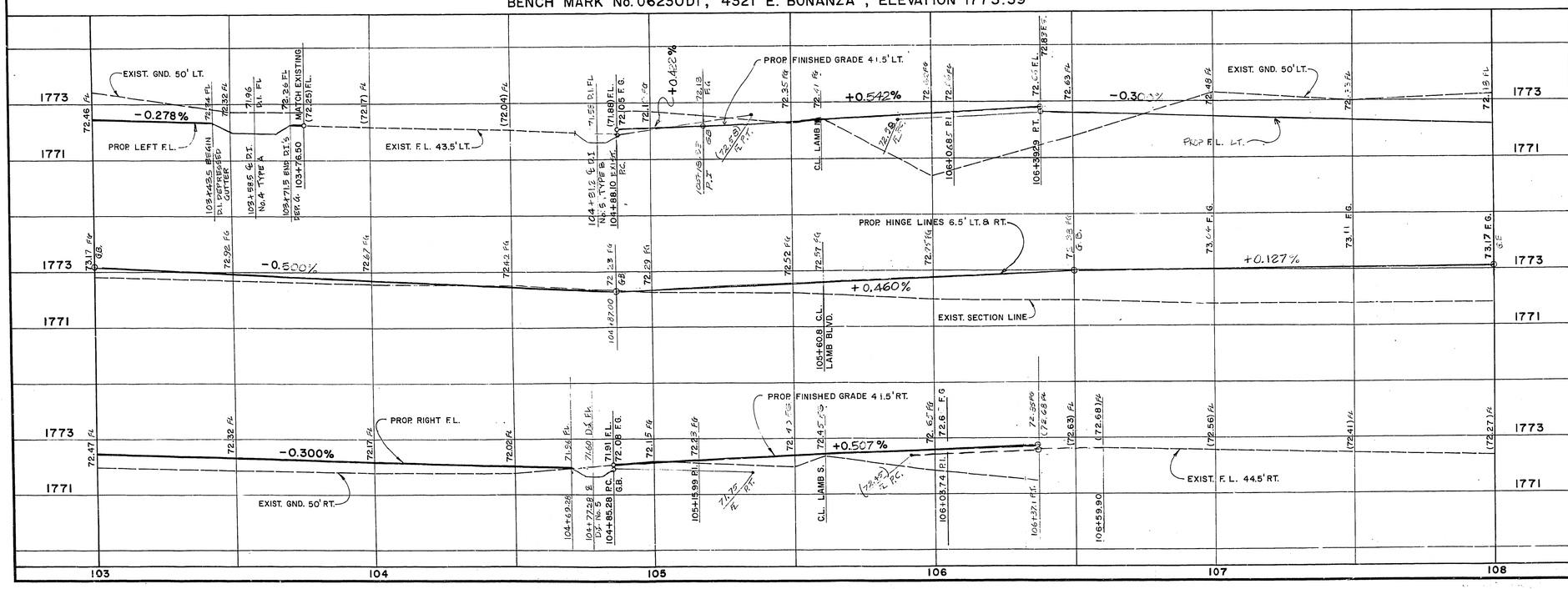

No.	DELTA	RADIUS	LENGTH	TANGENT	LOCATION
10	180° 00' 00"	1.50'	4.71'	00	PACS
74	90° 23' 56"	25.00	39.44'	25.17'	R/W
75	90° 23' 56"	31.00'	48.91'	31.22'	B.C.
76	87° 18' 51"	25.00'	38.10'	23.85'	R/W
78	92° 36' 18"	25.00'	40.41'	26.16'	R/W
79	92° 36' 18"	31.00'	50.10'	32.44'	B.C.
80	89° 40' 55"	25.00'	39.13'	24.86'	R/W

Revisions	Date

W.U. no. 2135
Scale (v) 1" = 2'
Scale (h) 1" = 20'
Fld. bk. no. 78-4X
Checked by
Drawn by S. S. NORATH
Date
Design by S. JACKSON
Approved by
Date 6/16/83

Department of Public Services — Engineering Design Division

BONANZA ROAD
PHASE II
PECOS DR. TO LAS VEGAS WASH

PLAN & PROFILE

Drawing no. 107-V849B 17/27

164.98