
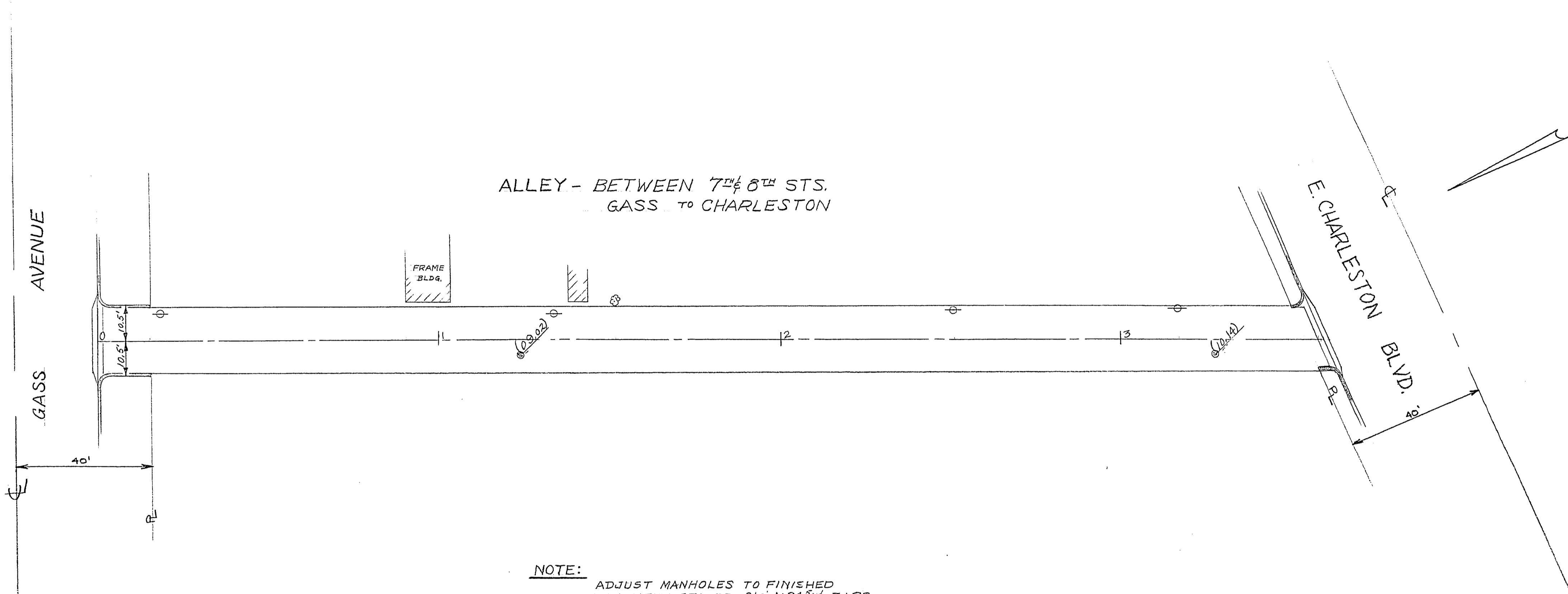


2-530

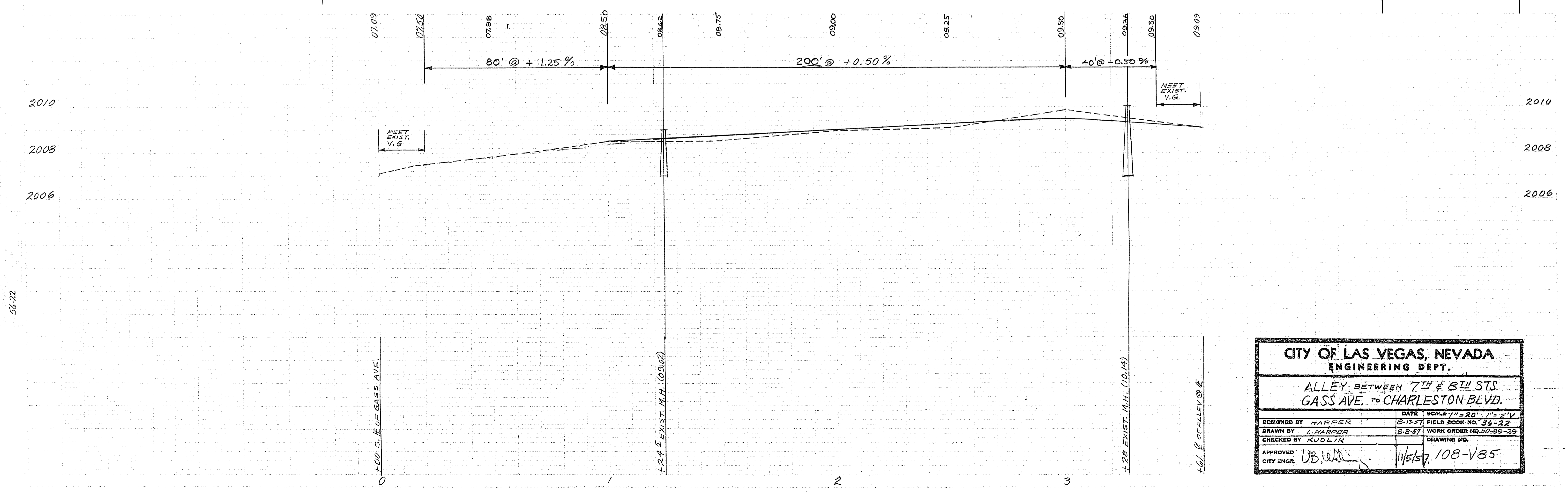


ALLEY - BETWEEN 7<sup>TH</sup> & 8<sup>TH</sup> STS.  
GASS TO CHARLESTON



NOTE: ADJUST MANHOLES TO FINISHED  
PAVEMENT GRADES - STA. 1+24.2 & 3+28

T.B.M. - S.W. COR. 7<sup>TH</sup> ST.  
CHARLESTON, ELEV. 2010.10



CITY OF LAS VEGAS, NEVADA ENGINEERING DEPT.			
ALLEY BETWEEN 7 <sup>TH</sup> & 8 <sup>TH</sup> STS. GASS AVE. TO CHARLESTON BLVD.			
DESIGNED BY HARPER	DATE 8-13-57	SCALE 1" = 20'	FIELD BOOK NO. 56-22
DRAWN BY L. HARPER	8-8-57	WORK ORDER NO. 50-89-29	
CHECKED BY KUDLIK	DRAWING NO.		
APPROVED UB. [Signature]	11/5/57	108-V85	

SMITH HARPER 8-7-57 8-8-57 56-22

SMITH HARPER 8-7-57 8-13-57 56-22