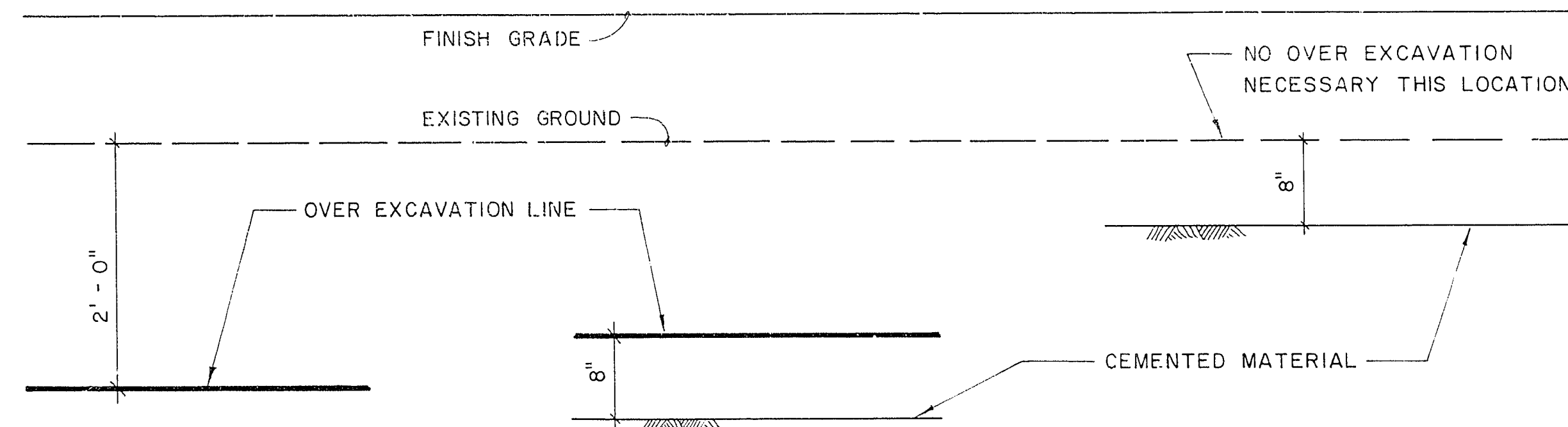
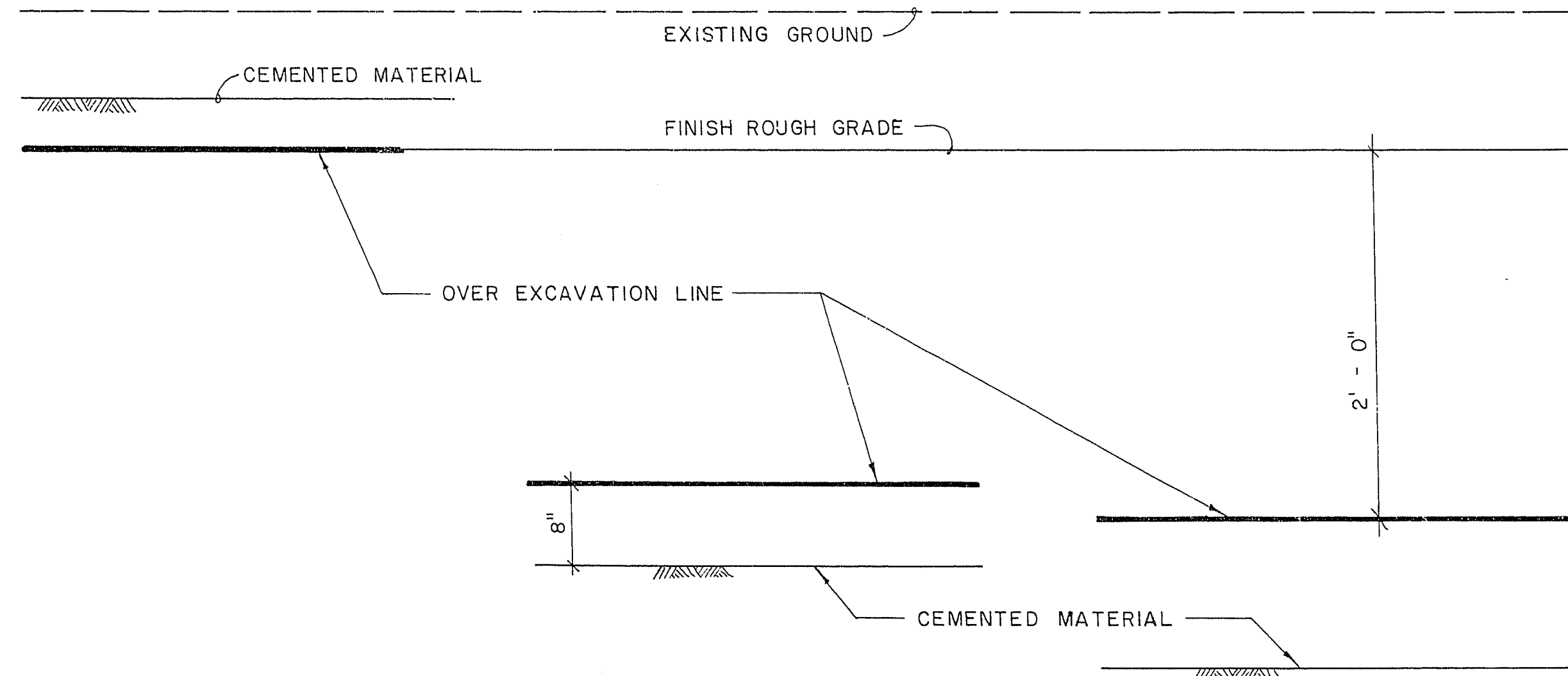


OVER EXCAVATION DETAIL - BERM CORE & SPILLWAY EMBANKMENT  
1" = 1' - 0"  
1  
13




OVER EXCAVATION DETAIL - ROADWAY & STRUCTURAL EMBANKMENT  
1" = 1' - 0"  
2  
13



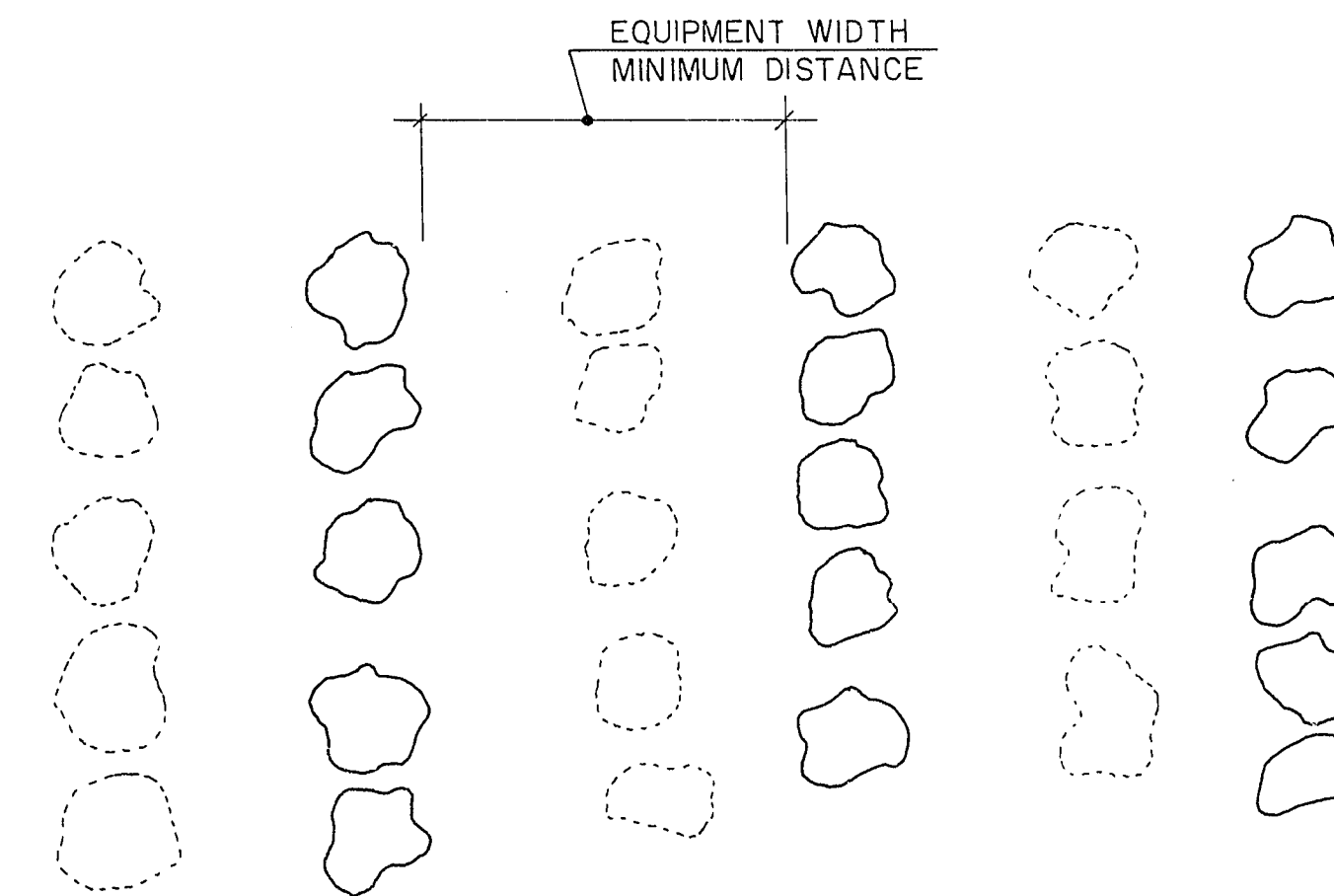
OVER EXCAVATION DETAIL - ROADWAY & STRUCTURAL EMBANKMENT  
1" = 1' - 0"  
3  
13

NOTES

1. REFER TO BID ITEM 203.00.01 OF THE SPECIFICATIONS FOR AN EXPLANATION OF OVER EXCAVATION DETAILS.
2. WINDROW DETAILS ARE FOR PARTICLE SIZES 2'-6" AND GREATER. PLACEMENT LIMITED TO CERTAIN AREAS OF EMBANKMENT. SEE SPECIFICATION BID ITEM 203.00.02.



SECTION



PLAN

WINDROW DETAILS  
NO SCALE

4  
13

AS BUILT  
11/15/84

913-14

REVISION	BY	DATE

PLANNERS  
ENGINEERS  
CONSULTING ENGINEERS  
2800 WEST SAHARA AVENUE  
LAS VEGAS, NEVADA 89102  
PHONE (702) 873-7550

REGISTERED PROFESSIONAL ENGINEER  
STATE OF NEVADA  
NOV 27 1983  
V.T.M. nevada

GRADING DETAILS

ANGEL PARK DETENTION BASIN  
PHASE II A

TITLE

PROJECT

WO NO. 3061

BY MJB

DATE 11/7/83

SCALE AS NOTED

SHEET

13

OF 36 SHEETS