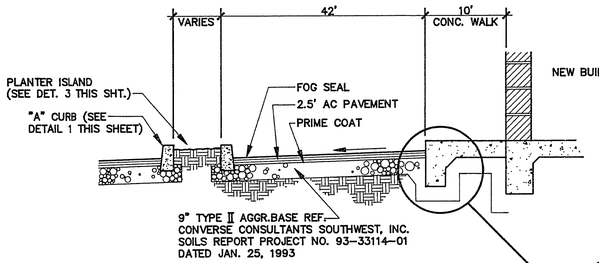

SECTION (A)
NO SCALE:

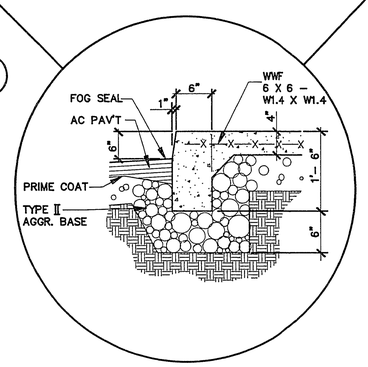

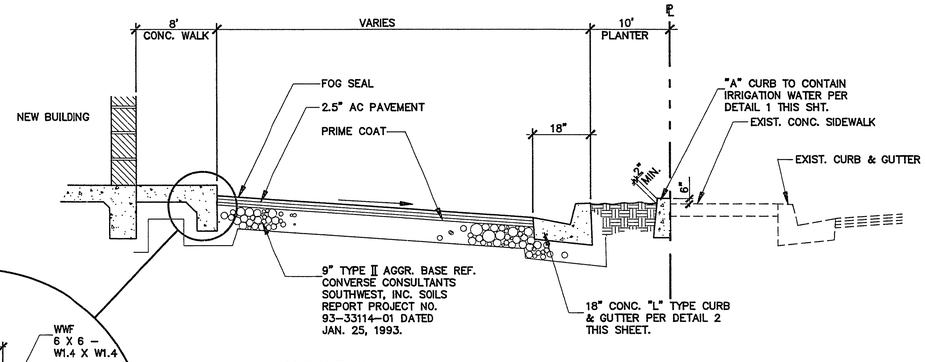

SECTION (D)
NO SCALE:

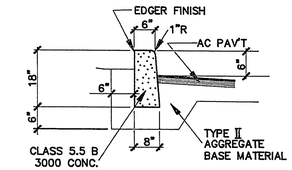

"A" CURB DETAIL (1)
NO SCALE:
ONSITE

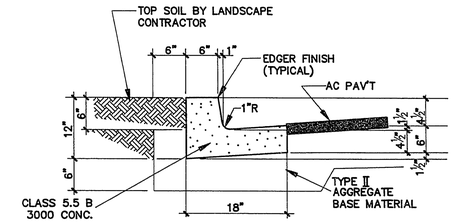

"L" TYPE CONC. CURBING (2)
SCALE:
ONSITE

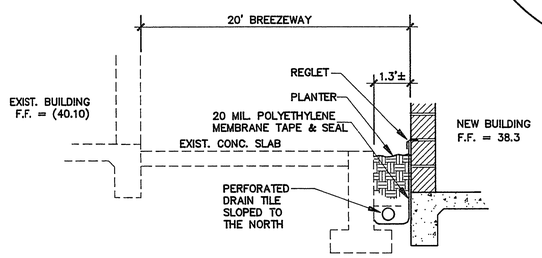

SECTION (B)
NO SCALE:

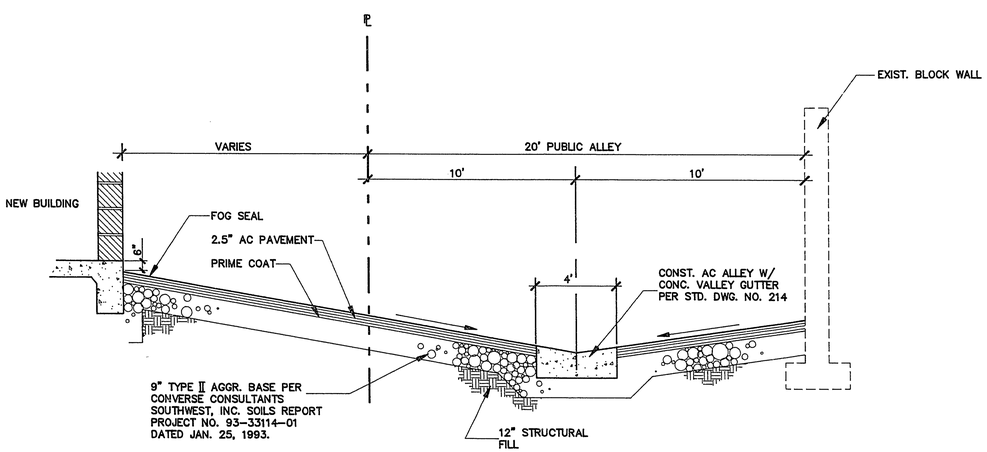

SECTION (C)
NO SCALE:

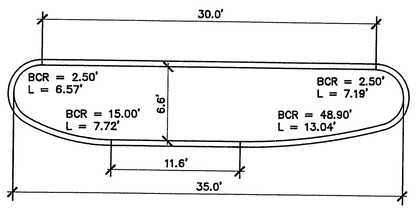

PLANTER ISLAND DETAIL (3)
NO SCALE:

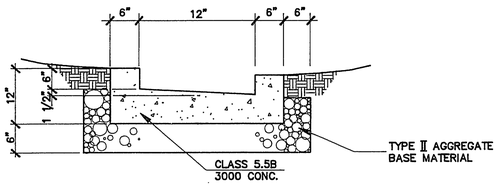

ONSITE CONC. CHANNEL (4)
NO SCALE:

James W. Leland
4/26/93

APP'D	
REVISIONS	
DATE NO	

PREPARED FOR:
MASANA

DATE APRIL 1993
DESIGN
DRAWN R.A.J.
CHECK
SCALE AS SHOWN

BAUGHMAN & TURNER, INC.
CIVIL ENGINEERS LAND PLANNERS
LAND SURVEYORS
1210 HINSON STREET LAS VEGAS, NEVADA 89102
(702) 870-8771

DETAILS

SECTION 21, TOWNSHIP 20 SOUTH, RANGE 60 EAST, M.D.B.& M.
CITY OF LAS VEGAS CLARK COUNTY NEVADA
ADDITION TO NUCLEUS PLAZA

SHEET
1 OF 1
PROJ. NO.
MASANA\DET

1044

513-57E