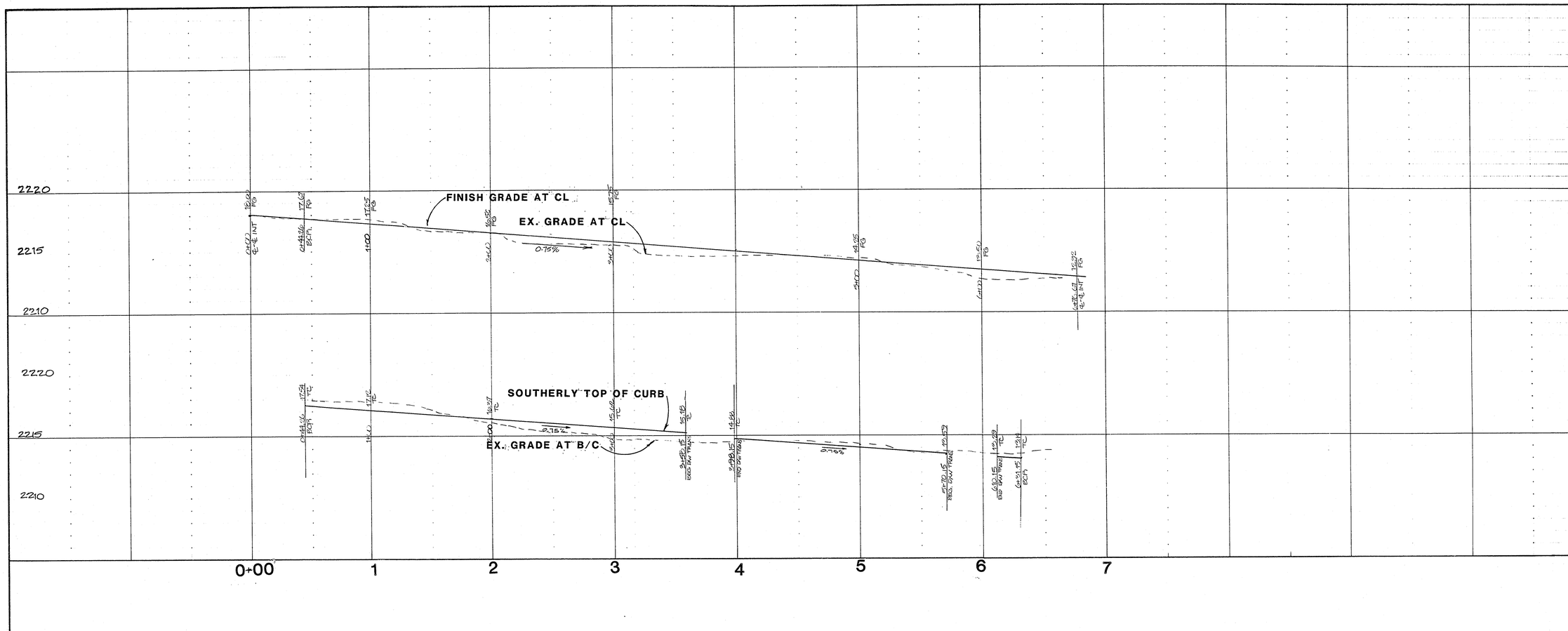

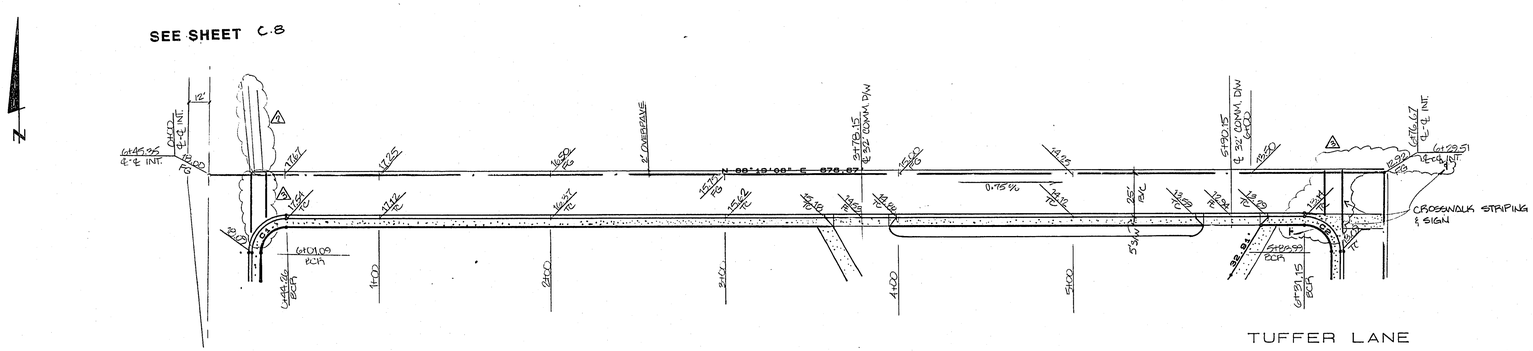

CURVE	LPC	DELTA	RADIUS	TAN LEN.
C1	31.08	89°01'26"	20.00	19.67
C2	31.69	90°35'22"	20.00	20.23

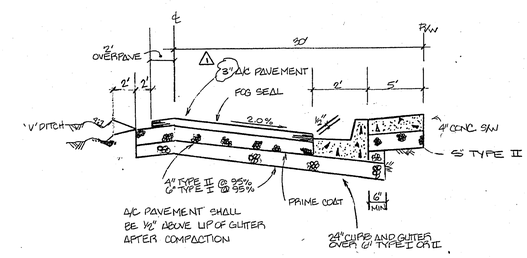

TYPICAL HALF STREET SECTION

SAN MIGUEL AVE.

No.	DATE	BY	REVISION
1	8/1/88	BM	INCORPORATED A.C. TAPERS
2	8/16/88	BM	ADDED PEDESTRIAN WALK
3	11/1/88	BM	ADDED TRAFFIC DELINEATION

PROFESSIONAL ENGINEER — MARK JOSEPH SOLT — No. 7873 — NEVADA

7/6/88

SOUTHWEST ENGINEERING
LAND PLANNING • MAPPING • DEVELOPMENT
1725 S. RAINBOW BLVD.-STE. 224 LAS VEGAS, NEVADA 89102
(702) 363-9700

TITLE: STREET PLAN AND PROFILE
SAN MIGUEL AVE.

PROJECT: CLAUDE H. & STELLA PARSONS ELEMENTARY SCHOOL

W.O. No. 871023
BY BM
DATE 6/88
SCALE 1"=4' VER. 1"=40' HORIZ.

SHEET 4 OF 7 SHEETS

715-63