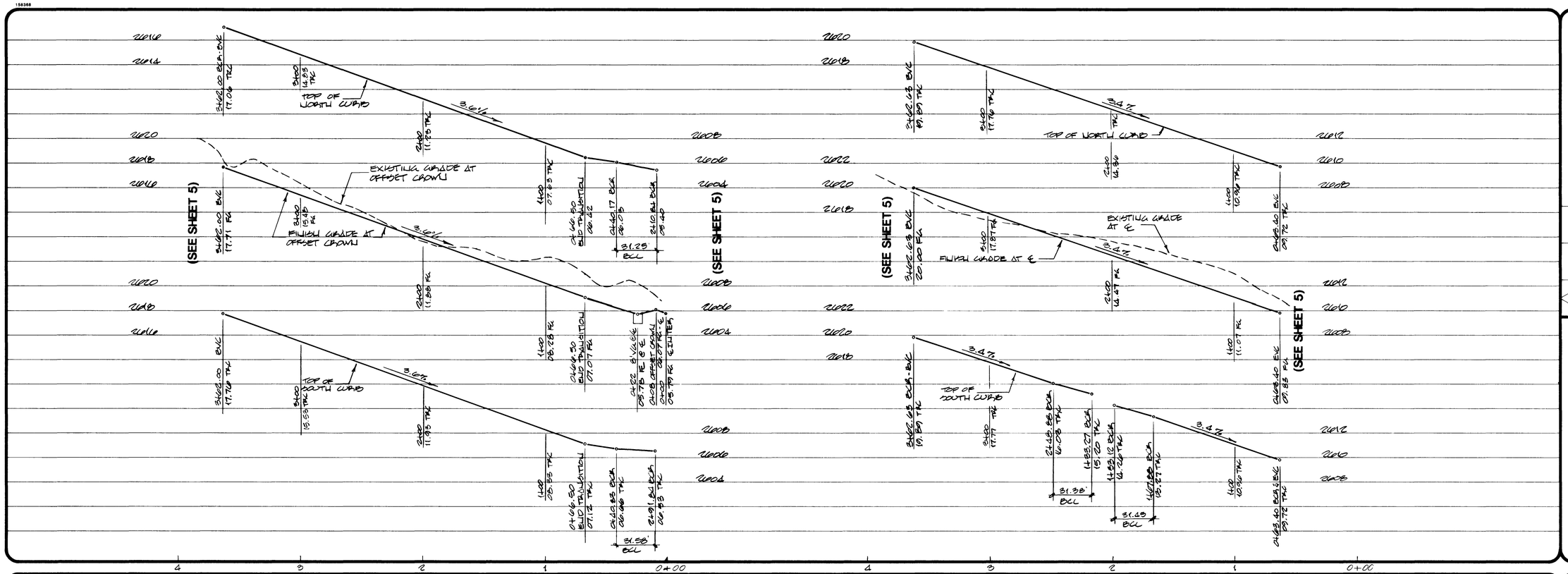

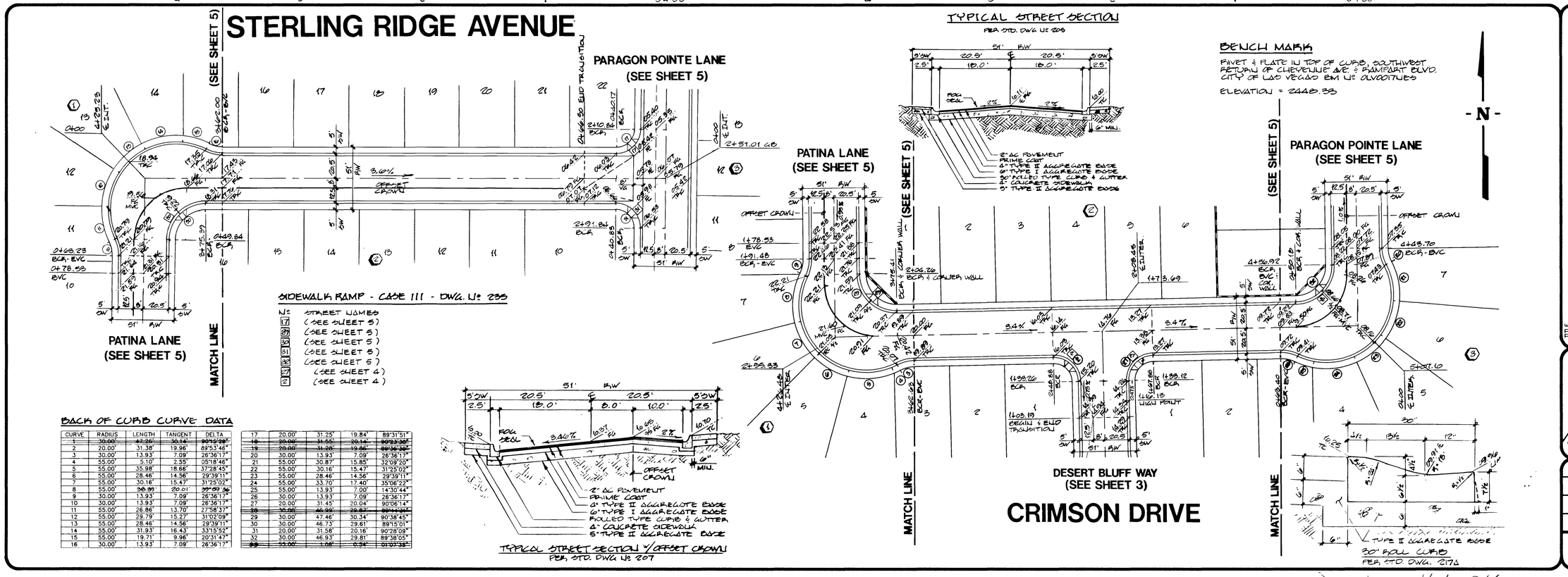

BACK OF CURB CURVE DATA

CURVE	RADIUS	LENGTH	TANGENT	DELTA
1	30.00'	47.26'	30.14'	90°15'28"
2	20.00'	31.38'	19.96'	89°53'46"
3	30.00'	13.93'	7.09'	26°36'17"
4	55.00'	5.10'	2.55'	05°18'46"
5	55.00'	35.98'	18.66'	37°28'45"
6	55.00'	28.46'	14.56'	29°39'11"
7	55.00'	30.16'	15.47'	31°25'02"
8	55.00'	30.89'	20.01	32°09'36"
9	30.00'	13.93'	7.09'	26°36'17"
10	30.00'	13.93'	7.09'	26°36'17"
11	55.00'	26.86'	13.70'	27°58'37"
12	55.00'	29.79'	15.27'	31°02'09"
13	55.00'	28.46'	14.56'	29°39'11"
14	55.00'	31.93'	16.43'	33°15'52"
15	55.00'	19.71'	9.96'	20°31'47"
16	30.00'	13.93'	7.09'	26°36'17"
17	20.00'	31.25'	19.84'	89°31'51"
18	20.00'	31.55'	20.14'	90°33'38"
19	20.00'	31.28'	19.86'	89°36'39"
20	30.00'	13.93'	7.09'	26°36'17"
21	55.00'	30.87'	15.85'	32°09'20"
22	55.00'	30.16'	15.47'	31°25'02"
23	55.00'	28.46'	14.56'	29°39'11"
24	55.00'	33.70'	17.40'	35°06'22"
25	55.00'	13.93'	7.00'	14°30'44"
26	30.00'	13.93'	7.09'	26°36'17"
27	20.00'	31.45'	20.04'	90°06'14"
28	20.00'	46.99'	29.83'	134°41'35"
29	30.00'	47.46'	30.34'	90°38'45"
30	30.00'	46.73'	29.61'	89°15'01"
31	20.00'	31.58'	20.16'	90°28'09"
32	30.00'	46.93'	29.81'	89°38'05"
33	55.00'	1.08'	0.54'	01°07'35"

REV	DATE	BY	REVISION

PERMABILT HOMES
CITY OF LAS VEGAS

vtn nevada
CONSULTING ENGINEERS • PLANNERS • LAND SURVEYORS
2727 SOUTH RAINBOW BOULEVARD
LAS VEGAS, NEVADA 89102-5148 PHONE (702) 873-7550 FAX (702) 362-2597

TITLE: STREET PLAN & PROFILE
CRIMSON DRIVE & STERLING RIDGE AVENUE

PROJECT: BIG HORN - UNIT 1

SEAL

WO NO.	4482-1
BY	RJR
DATE	AUG.,1993
SCALE	HORIZ. 1" = 40' VERT. 1" = 4'
SHEET	6 OF 14 SHEETS

11-6-54

107Y-4292-1

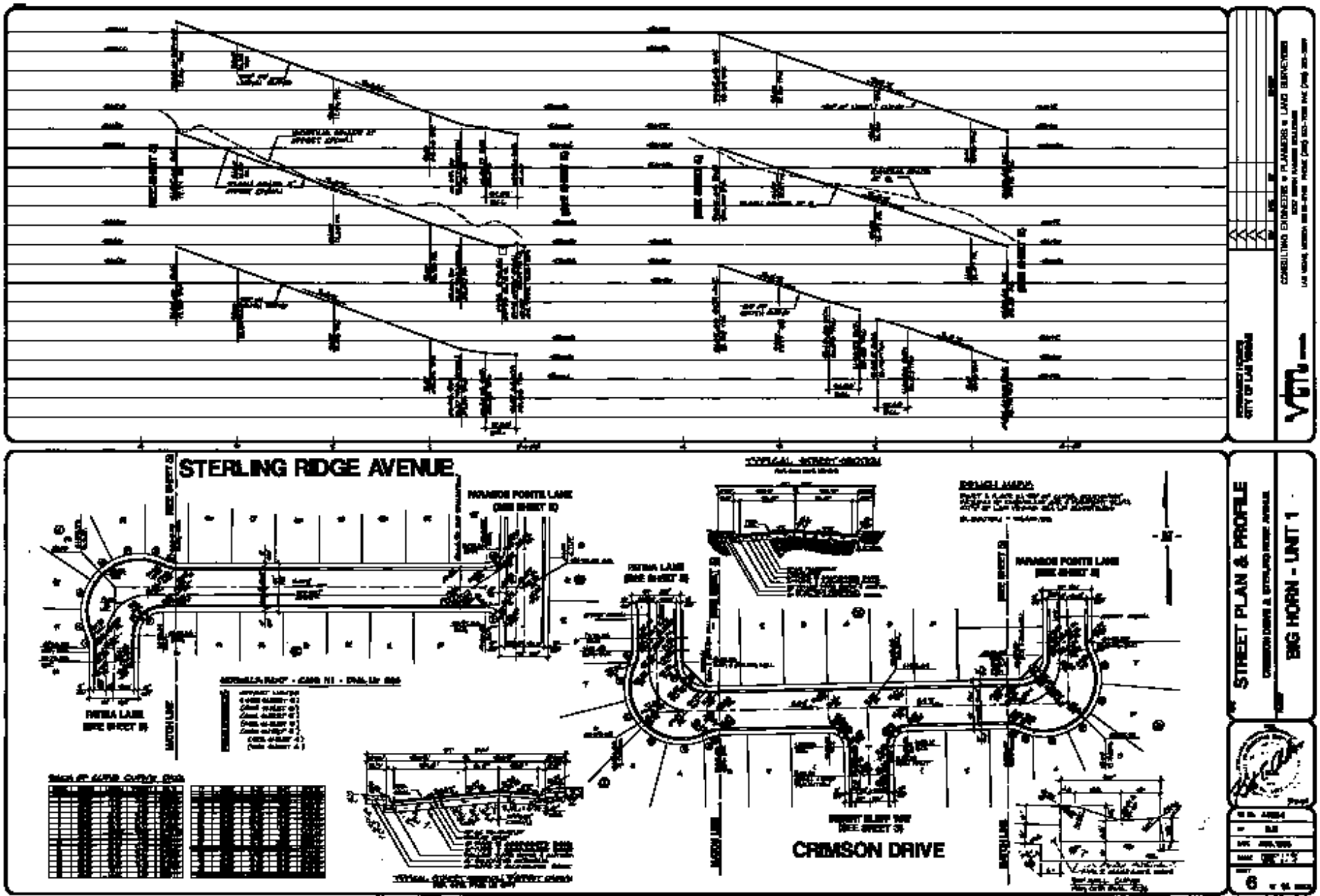
STERLING RIDGE AVENUE
CRIMSON DRIVE
STREET PLAN & PROFILE
BIG HORN - UNIT 1
6
11-6-54
107Y-4242-1