



Red Lined Set
King Communications

James Bogyro

JUL 31 2018

BUILT PER PLAN
* NO CHANGES

33VW0021SMC
LSV_WLAKE-MEAD_SC
7500.25 W LAKE MEAD BLVD
LAS VEGAS, NV 89128
APN: 138-22-211-006

ALL CONSTRUCTION AND MATERIAL SHALL BE IN ACCORDANCE WITH THE "UNIFORM STANDARD SPECIFICATIONS FOR PUBLIC WORKS CONSTRUCTION OFF-SITE IMPROVEMENTS, CLARK COUNTY AREA NEVADA", LATEST ISSUE; THE "UNIFORM STANDARD SPECIFICATIONS FOR PUBLIC WORKS CONSTRUCTION, CLARK COUNTY AREA NEVADA", LATEST ISSUE; AND OTHER APPLICABLE APPROVED STANDARDS ISSUED BY THE CONTROLLING AGENCY; ALL LOCAL CITY CODES AND ORDINANCES APPLICABLE.

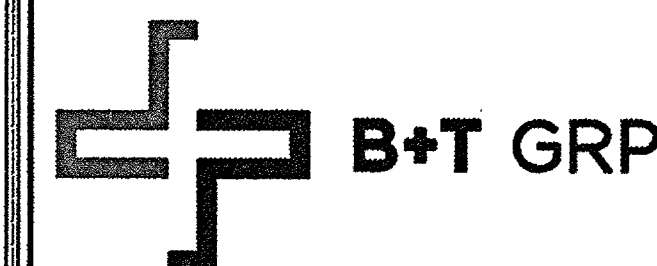
CITY OF LAS VEGAS

APPROVED FOR CONSTRUCTION

THIS APPROVAL IS FOR WORK IN CLV R/W OR CLV EASEMENTS ONLY. OBTAINING PERMISSION OR EASEMENTS FOR WORK SHOWN ON PRIVATE PROPERTY IS THE RESPONSIBILITY OF THE UTILITY.

L17-00762 107V7035-CBL

APPROVAL: *[Signature]* DATE: 11/1/18




LSV_WLAKE-MEAD_SC
33VW0021SMC
7500.25 W LAKE MEAD BLVD
LAS VEGAS, NV 89128

PROJECT NO: 114370.001
CHECKED BY: XXX

ISSUED FOR:

REV	DATE	DRWN	DESCRIPTION
A	6/19/17	FWP	PRELIMINARY REVIEW
0	7/28/17	CLM	CONSTRUCTION
1	8/18/17	CLM	CONSTRUCTION

B&T ENGINEERING, INC.
12685
Expires 12/31/17



IT IS A VIOLATION OF LAW FOR ANY PERSON, UNLESS THEY ARE ACTING UNDER THE DIRECTION OF A LICENSED PROFESSIONAL ENGINEER, TO ALTER THIS DOCUMENT.

SHEET NUMBER: T-1 REVISION: 1

GENERAL NOTES

THE FACILITY IS UNMANNED AND NOT FOR HUMAN HABITATION. A TECHNICIAN WILL VISIT THE SITE AS REQUIRED FOR ROUTINE MAINTENANCE. THE PROJECT WILL NOT RESULT IN ANY SIGNIFICANT DISTURBANCE OF EFFECT ON DRAINAGE; NO SANITARY SEWER SERVICE, POTABLE WATER OR TRASH DISPOSAL IS REQUIRED AND NO COMMERCIAL SIGNAGE IS PROPOSED.

SITE INFORMATION

PROPERTY OWNER: PUBLIC RIGHT-OF-WAY
APPLICANT ADDRESS: SABRE INDUSTRIES, INC. 8653 EAST HIGHWAY 67 ALVARADO, TX 76009 (817) 852-1700
LAT/LONG TYPE: NAD 83
LATITUDE: 36.196264'
LONGITUDE: -115.258114'
GROUND ELEVATION: ± 2370 AMSL
JURISDICTION: CITY OF LAS VEGAS
APN: 138-22-211-006
CURRENT ZONING: M-D
EXISTING LEASE AREA: N/A
EXISTING OCCUPANCY: U
PROJECT OCCUPANCY: U
EQUIPMENT LOCATION: OUTDOOR
ANTENNA LOCATION: EXISTING STREETLIGHT

CONSULTANT TEAM

ARCHITECT/ENGINEER: B+T GROUP 1717 S. BOULDER AVENUE TULSA, OK 74119 CONTACT: DUSTIN SPEARS- PROJECT MANAGER TEL: (918) 587-4630 FAX: (918) 295-0265
CABLE OWNER/LANDLORD: COX NEVADA TELCOM, LLC 1700 VEGAS DRIVE LAS VEGAS, NV 89106 DANIELLE ETZBACH (404) 269-3997
OWNER REP: COX COMMUNICATIONS 1700 VEGAS DRIVE LAS VEGAS, NV 89106 ANTHONY EBERSOLE (702) 545-1643
DEVELOPER: COX NEVADA TELCOM, LLC ATTN: COX BUSINESS
POWER: NV ENERGY (702) 633-8400
FIBER: COX (702) 936-8898
TELEPHONE: CENTURYLINK (702) 361-3332

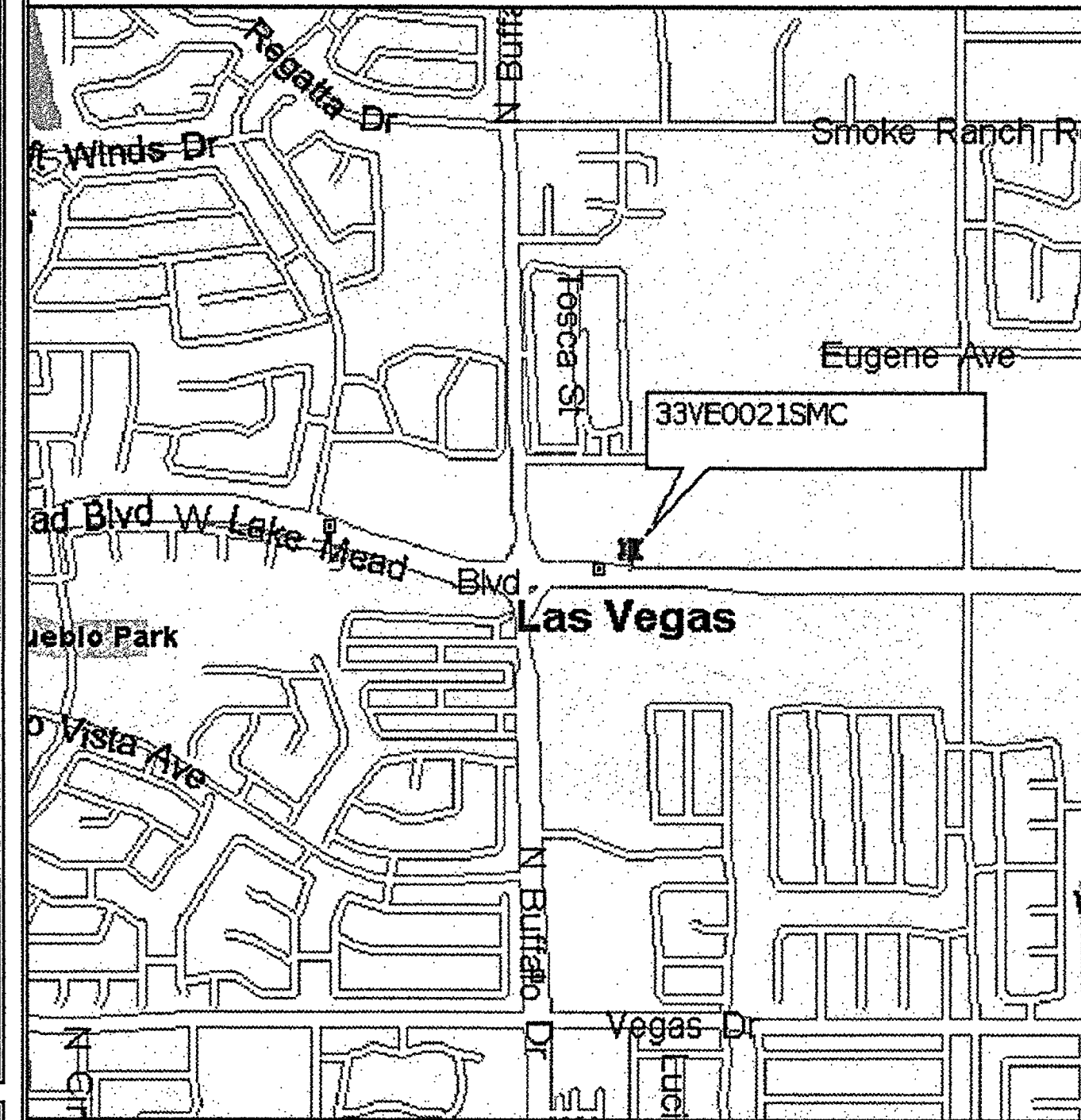
CODES

2012 INTERNATIONAL BUILDING CODE W/ NV STATE AMENDMENTS
2011 NATIONAL ELECTRICAL CODE W/ NV STATE AMENDMENTS

DO NOT SCALE DRAWINGS

CONTRACTORS SHALL VERIFY ALL PLANS, EXISTING DIMENSIONS & FIELD CONDITIONS ON THE JOB SITE & SHALL IMMEDIATELY NOTIFY THE ARCHITECT/ENGINEER IN WRITING OF ANY DISCREPANCIES BEFORE PROCEEDING WITH THE WORK OR BE RESPONSIBLE FOR SAME.

VICINITY MAP



NO SCALE

DRIVING DIRECTIONS

DEPART 1700 VEGAS DR ON VEGAS DR. BEAR RIGHT ONTO US-95 BRANCH [NV-599]. TURN LEFT ONTO W LAKE MEAD BLVD AND ARRIVE AT 33VE0021SMC.

APPROVALS

PROJECT MANAGER: _____ DATE: _____
CONSTRUCTION MANAGER: _____ DATE: _____
RF ENGINEER: _____ DATE: _____
SITE ACQUISITION: _____ DATE: _____
LANDLORD: _____ DATE: _____


PROJECT DESCRIPTION

END USER PROPOSES TO INSTALL EQUIPMENT ON AN EXISTING STREETLIGHT WITHIN AN EXISTING RIGHT-OF-WAY. THE SCOPE WILL CONSIST OF THE FOLLOWING:

- INSTALL PROPOSED SMALL CELL EQUIPMENT ONTO EXISTING STREETLIGHT

DRAWING INDEX

SHEET NO:	SHEET TITLE
T-1	TITLE SHEET
LS-1	SITE SURVEY
A-1	SITE PLAN & EXHIBIT PHOTO
A-2	POLE ELEVATIONS & PLAN VIEWS
A-3	EQUIPMENT DETAILS
E-1	ELECTRICAL NOTES
E-2	ELECTRICAL ONE-LINE DIAGRAM
E-3	ELECTRICAL DETAILS
E-4	HAND HOLE DETAILS



CALL NEVADA ONE CALL
(800) 227-2600
CALL 3 WORKING DAYS
BEFORE YOU DIG!

