


CLV Ord. 1004
Area: 80.38 Ac.

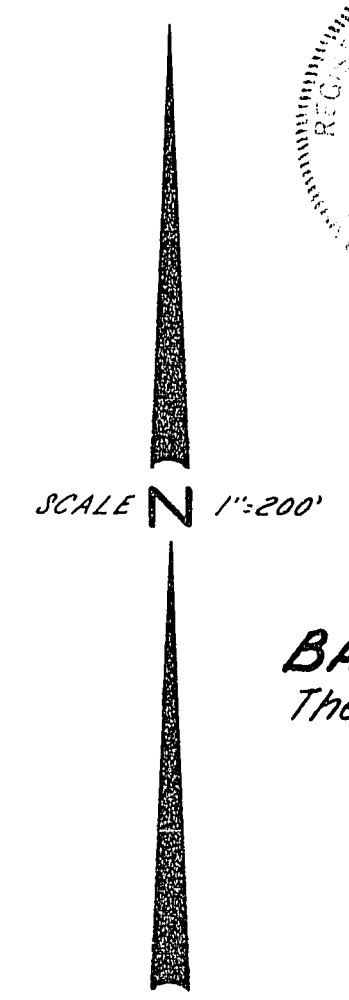
PLAN OF
SW 1/4, Sec. 17, T20S, R61E,
AND
SE 1/4, Sec. 18, T20S, R61E,
M.D.B.M.
CITY OF LAS VEGAS
NEVADA

CERTIFICATE

I, B.L. Ortiz, a duly Registered Land Surveyor of the State of Nevada, do hereby certify that this map, consisting of one sheet, correctly represents a true and complete survey made under my supervision at the instance of The City of Las Vegas, Nevada, pursuant to Annexation Ordinance No. 1004; that the monuments shown hereon are in place; that their positions and character are correctly shown, and that said monuments are sufficient to enable the survey to be retraced; that the survey was completed on February 14, 1964. This is not intended to be a subdivision.



B. L. Ortiz
B.L. Ortiz Nevada R.L.S. No. 735

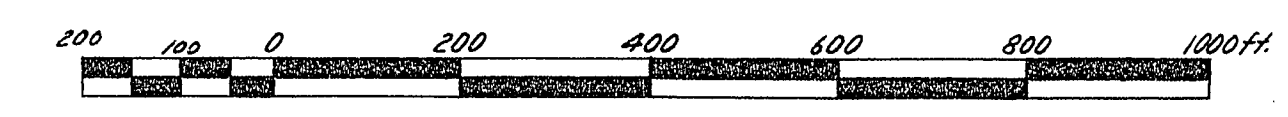


BASIS OF BEARINGS
The Nevada Coordinate System-East Zone.

APPROVAL

APPROVED this 12th day of October, 1964.
[Signature]
CITY ENGINEER
Nevada R.E. No. 396

GRAPHIC SCALE



BOUNDARY SURVEY OF
S 1320' of SW 1/4, SW 1/4, Sec. 17, T20S,
R61E, & S 1320' of SE 1/4, SE 1/4, Sec.
18, T20S, R61E, M.D.B.M.
Annexed to the City of Las Vegas,
Nevada, under Ordinance No. 1004.

NO. 473982
FILED AT THE REQUEST OF
City of Las Vegas
Date: 12-2-64 at 10:24 AM
15 PAGE 4B
COUNTY CLERK, NEVADA RECORDS
PAUL E. JOURNAL, RECORDER
Fee \$... *dh*... *ma*... *Don't*