


I, **JAMES A. RANKIN**, A DULY REGISTERED ENGINEER AND LAND SURVEYOR, do hereby certify that this map was prepared under my supervision and it truly and correctly represents the boundaries of property annexed to the City of Las Vegas, Nevada, as described in Ordinance No. 1004, a certified copy of which is recorded, and Exhibit No. 1 is by reference made a part of said Ordinance, Document \_\_\_\_\_ in book \_\_\_\_\_ in the office of Clark County Recorder.

*James A. Rankin*  
 REGISTERED ENGINEER & LAND SURVEYOR  
 NEVADA R.E. NO. 1350



APPROVED this 28th day of November, 1962

*R.P. Sawyer*  
 CITY ENGINEER  
 NEVADA R.E. NO. 396


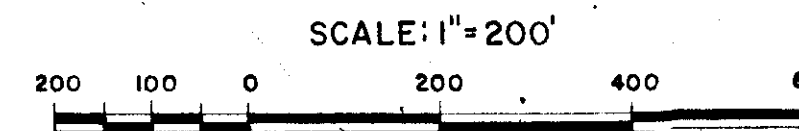



EXHIBIT NO. 1



NO. 32667  
 FILED AT THE REQUEST OF  
*City of Las Vegas*  
 Date 12/10/62 BY \_\_\_\_\_ M  
 FILE \_\_\_\_\_ PAGE \_\_\_\_\_  
 OF \_\_\_\_\_ SHEETS  
 OFFICIAL RECORDS BOOK NO. 405  
 CLERK COUNTY & CLERK RECORDS  
 PAUL C. O'MALLEY, RECORDER  
 Fee \$ 2.00 *d.H.* Deputy

CITY OF LAS VEGAS, NEVADA  
 ENGINEERING DEPT.

BOUNDARY MAP OF A PORTION OF  
 SW. 1/4, SW. 1/4, SECTION 17 AND  
 S.E. 1/4, S.E. 1/4, SECTION 18, T. 20 S.,  
 R. 61 E., M.D.B. & M. ANNEXED TO THE  
 CITY OF LAS VEGAS, NEVADA UNDER  
 ORDINANCE NO. 1004

DRAWN BY J.E.B.	CKD. BY M.B.S.	APPROVED <i>J.S.</i>
DATE 11-28-62	DATE 11-28-62	DATE 11-28-62