
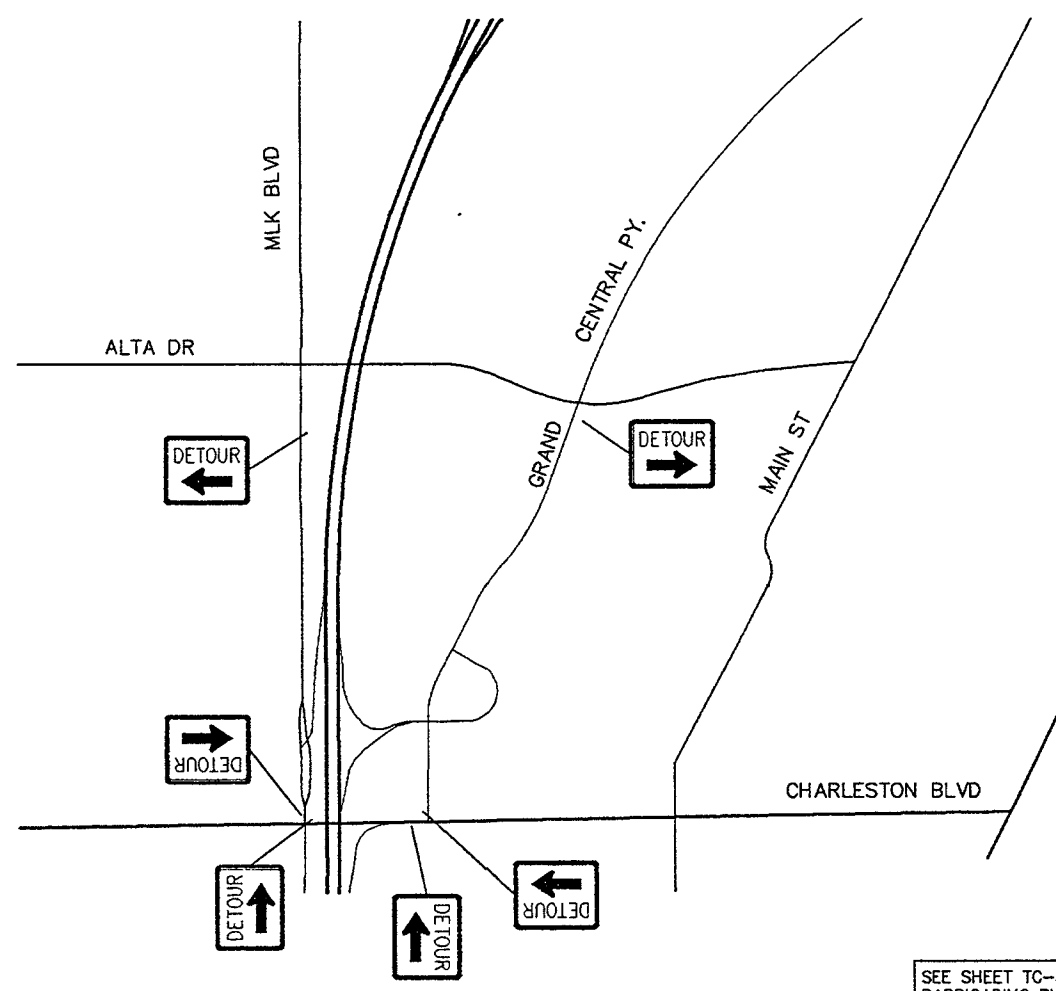
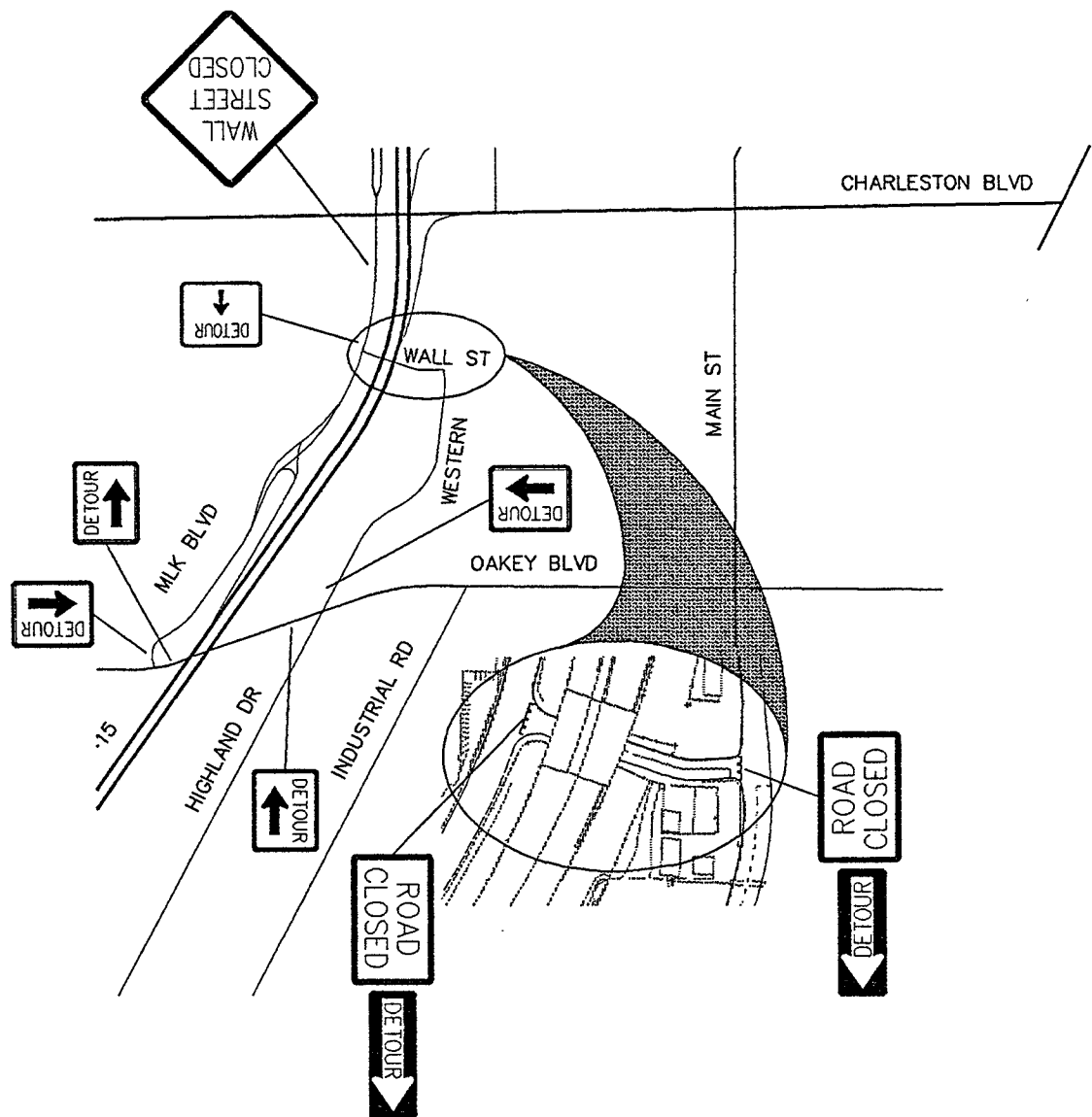









FED. RD. REG. NO.	STATE	PROJECT NO.	COUNTY	SHEET NO.
9	NEVADA	DPC-009(002)	CLARK	TC-34



-  WALL STREET CLOSED
7D
4.75"
7D
4.75"
7C
W20-3(S1)
48"X 48"
-  M4-9R
30"X 24"
-  M4-9L
30"X 24"
-  NDR-1
30"X 24"
-  R11-2
48"X 30"
-  M4-10L
48"X 18"
-  M4-10R
48"X 18"

WALL STREET DETOUR

DETOUR TO BE UTILIZED FOR PLACEMENT OF STRUCTURAL SPANS AND PIER CONSTRUCTION.

NOTE: CONTRACTOR SHALL MAINTAIN A CLEAR CONTINUOUS EMERGENCY RESPONSE LANE (14' MIN.) ON WALL STREET DURING ALL CONSTRUCTION OPERATIONS.


W12-2(SP2) SIGNING (SEE TC-81) SHALL BE MOUNTED ON EXISTING BRIDGE STRUCTURE TO WARN OF REDUCED CLEARANCE AS DIRECTED BY THE ENGINEER. NO DIRECT PAYMENT FOR SIGN MOUNTING.

CMS DISPLAYS SHALL BE USED TO WARN OF REDUCED CLEARANCE AS DIRECTED BY THE ENGINEER.

ALTA DRIVE DETOUR

DETOUR TO BE UTILIZED FOR PLACEMENT OF STRUCTURAL SPANS

SEE SHEET TC-35 FOR BARRICADING PLAN ON ALTA.



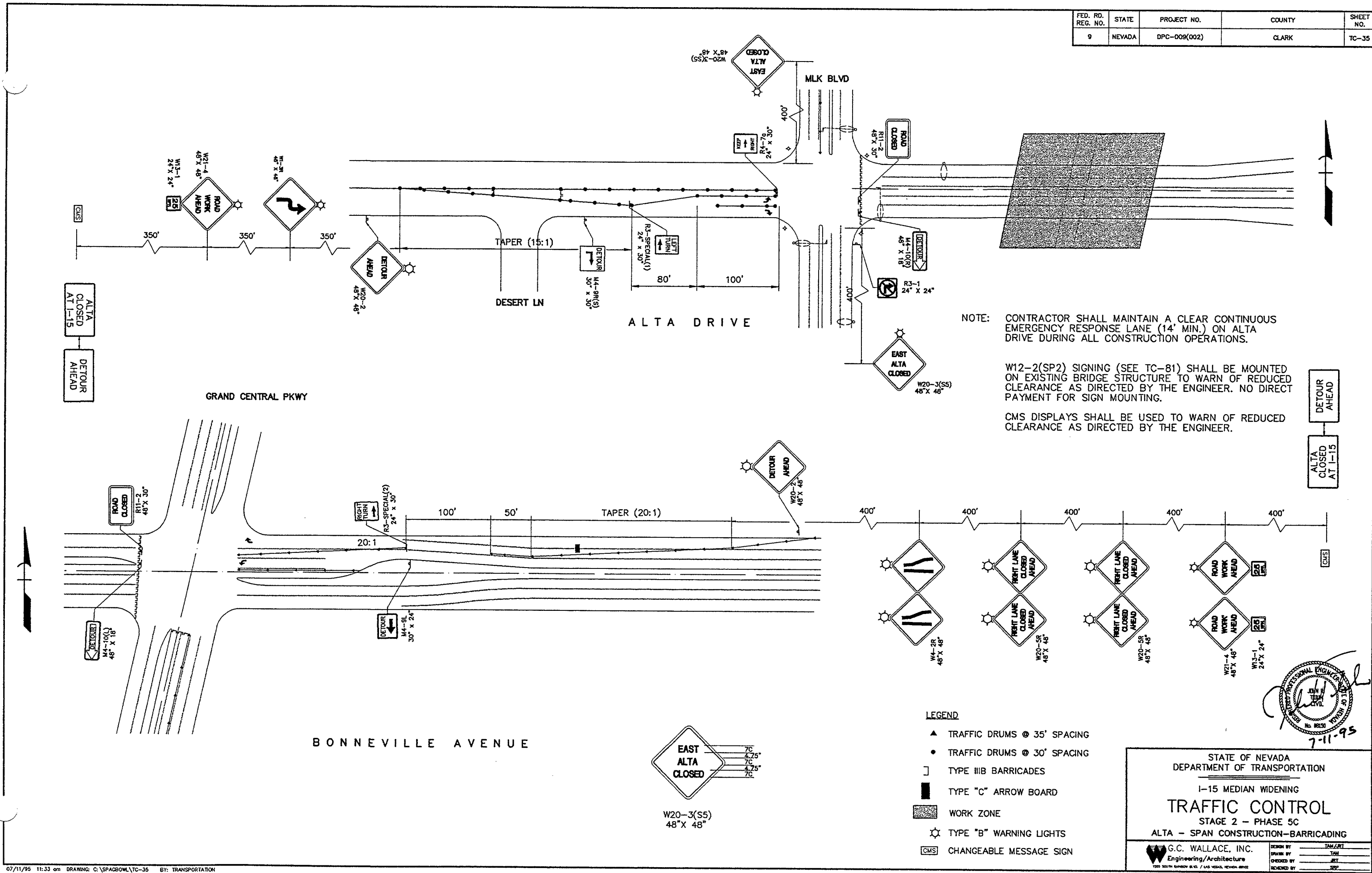
STATE OF NEVADA
DEPARTMENT OF TRANSPORTATION

1-15 MEDIAN WIDENING
TRAFFIC CONTROL
STAGE 2 - PHASE 5C & 7
DETOUR FOR ALTA CLOSURE

DESIGNED BY	JRT
DRAWN BY	TAM
CHECKED BY	JRT
REVIEWED BY	SPF

G.C. WALLACE, INC.
Engineering/Architecture
1000 SOUTH SHARON BLVD. / LAS VEGAS, NEVADA 89102

FED. RD. REG. NO.	STATE	PROJECT NO.	COUNTY	SHEET NO.
9	NEVADA	DPC-009(002)	CLARK	TC-35



NOTE: CONTRACTOR SHALL MAINTAIN A CLEAR CONTINUOUS EMERGENCY RESPONSE LANE (14' MIN.) ON ALTA DRIVE DURING ALL CONSTRUCTION OPERATIONS.

W12-2(SP2) SIGNING (SEE TC-81) SHALL BE MOUNTED ON EXISTING BRIDGE STRUCTURE TO WARN OF REDUCED CLEARANCE AS DIRECTED BY THE ENGINEER. NO DIRECT PAYMENT FOR SIGN MOUNTING.

CMS DISPLAYS SHALL BE USED TO WARN OF REDUCED CLEARANCE AS DIRECTED BY THE ENGINEER.

- LEGEND**
- ▲ TRAFFIC DRUMS @ 35' SPACING
 - TRAFFIC DRUMS @ 30' SPACING
 - ▭ TYPE III B BARRICADES
 - ▬ TYPE "C" ARROW BOARD
 - ▨ WORK ZONE
 - ☆ TYPE "B" WARNING LIGHTS
 - ☒ CHANGEABLE MESSAGE SIGN

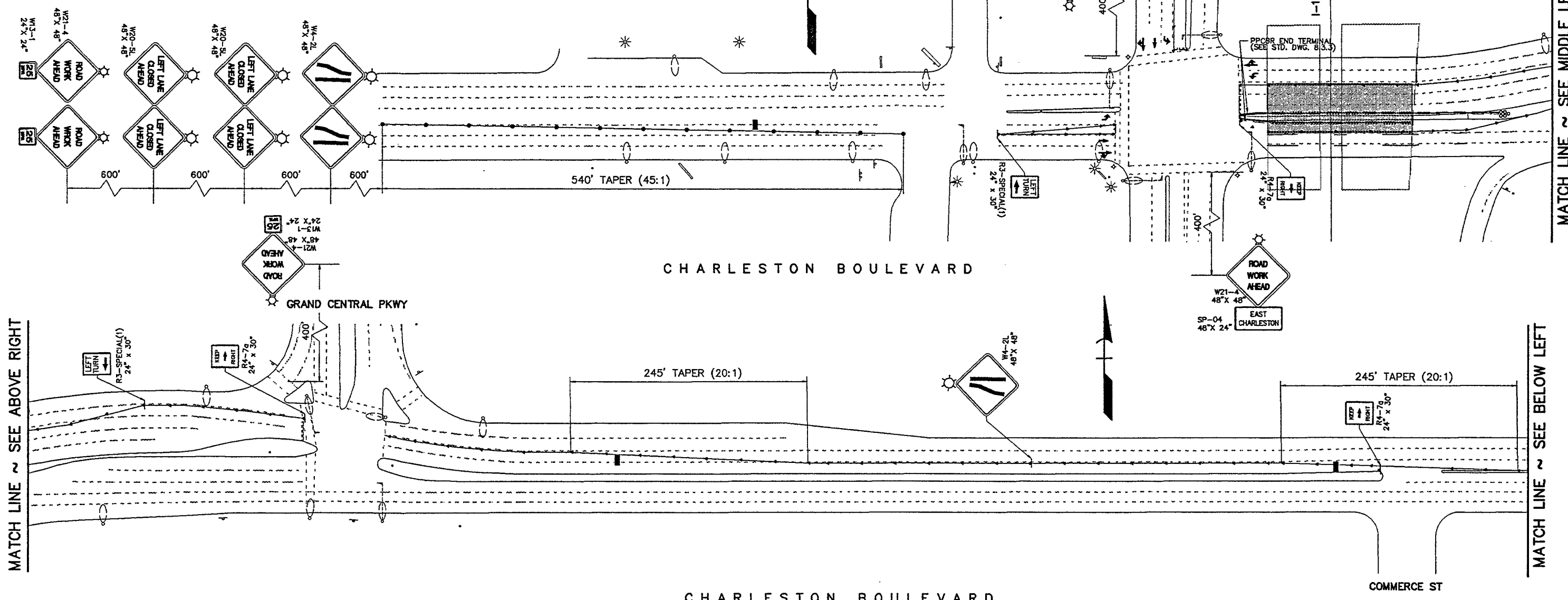
Professional Engineer Seal for John H. Taylor, State of Nevada, License No. 86250, dated 7-11-95.

STATE OF NEVADA
DEPARTMENT OF TRANSPORTATION
I-15 MEDIAN WIDENING
TRAFFIC CONTROL
STAGE 2 - PHASE 5C
ALTA - SPAN CONSTRUCTION-BARRICADING

G.C. WALLACE, INC.
Engineering/Architecture
200 SOUTH BURNING BLDG. / LAS VEGAS, NEVADA 89102

DESIGN BY: TAM/RT
DRAWN BY: TAM
CHECKED BY: JST
REVIEWED BY: JST

FED. RD. REG. NO.	STATE	PROJECT NO.	COUNTY	SHEET NO.
9	NEVADA	DPC-009(002)	CLARK	TC-36

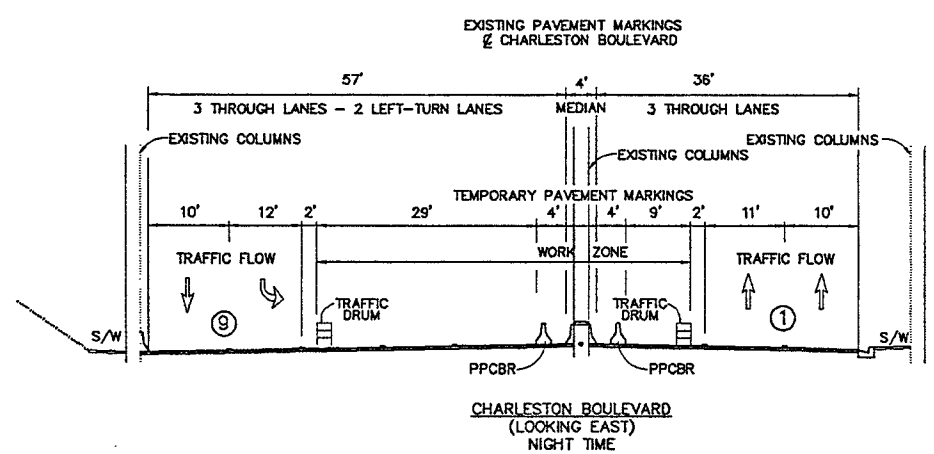
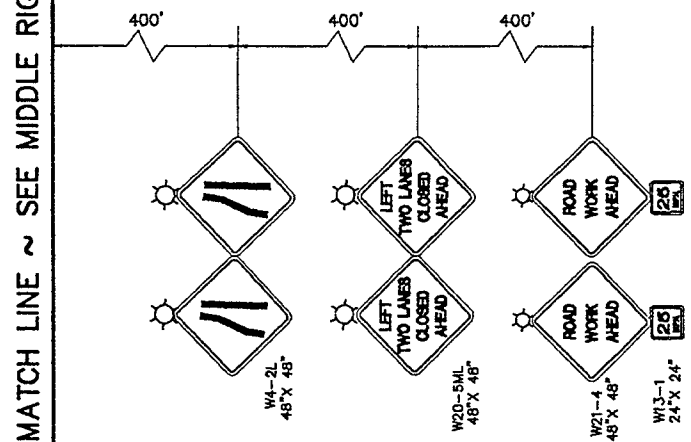


MATCH LINE ~ SEE ABOVE RIGHT

MATCH LINE ~ SEE BELOW LEFT


MATCH LINE ~ SEE MIDDLE RIGHT

MATCH LINE ~ SEE MIDDLE LEFT



- LEGEND**
- ▲ TRAFFIC DRUMS @ 35' SPACING
 - TRAFFIC DRUMS @ 45' SPACING
 - TYPE III B BARRICADES
 - TYPE "C" ARROW BOARD
 - WORK ZONE
 - ⊙ TYPE "B" WARNING LIGHTS
 - PORTABLE PRECAST CONCRETE BARRIER RAIL (PPCBR)
 - ⊗ TEMPORARY IMPACT ATTENUATOR
 - ◻ CMS CHANGEABLE MESSAGE SIGN

- STRIPING NOTES**
- ① BROKEN WHITE LANE LINE (TEMP. TAPE)
 - ② EXISTING LANE STRIPING



STATE OF NEVADA
DEPARTMENT OF TRANSPORTATION

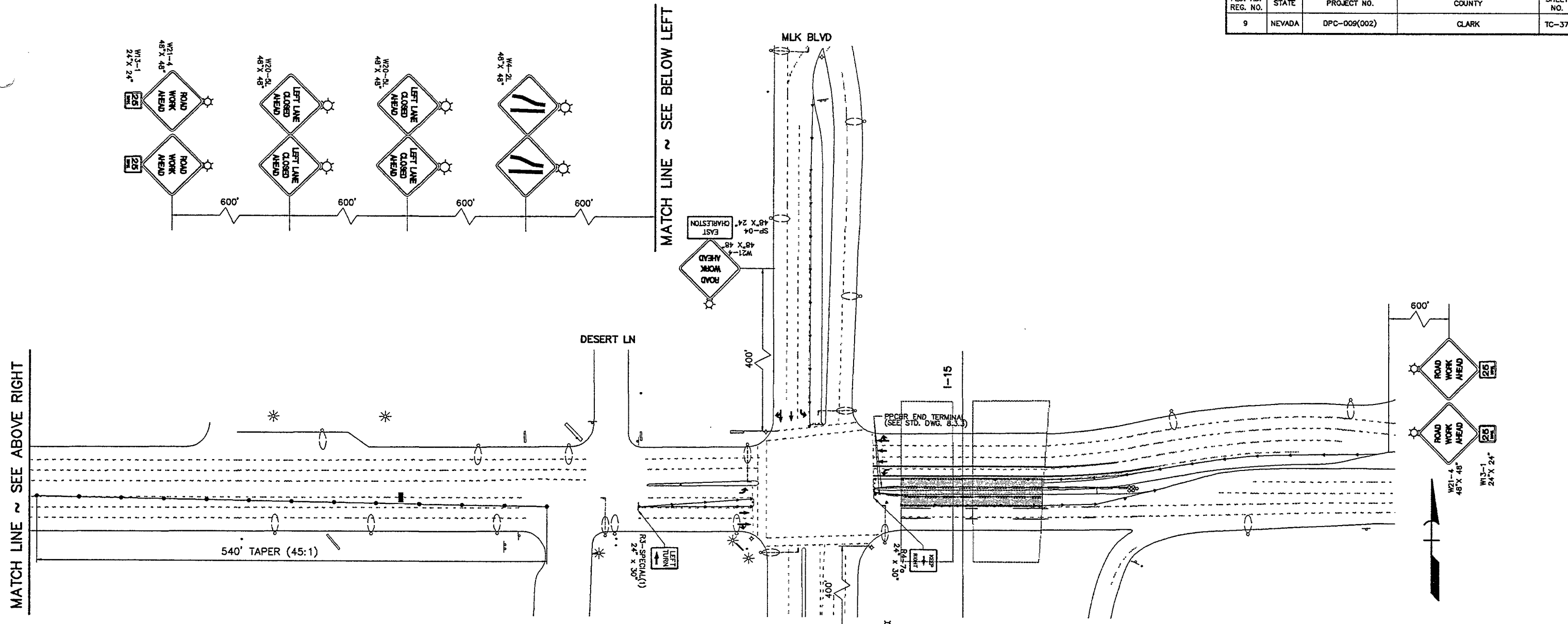
I-15 MEDIAN WIDENING
STAGE 2 PHASE 6A
CHARLESTON - MEDIAN PIERS (4-LANE CLOSURE)

TRAFFIC CONTROL

G.C. WALLACE, INC.
Engineering/Architecture

DESIGN BY	TAM/RT
DRAWN BY	TAM
CHECKED BY	JIT
REVIEWED BY	SPD

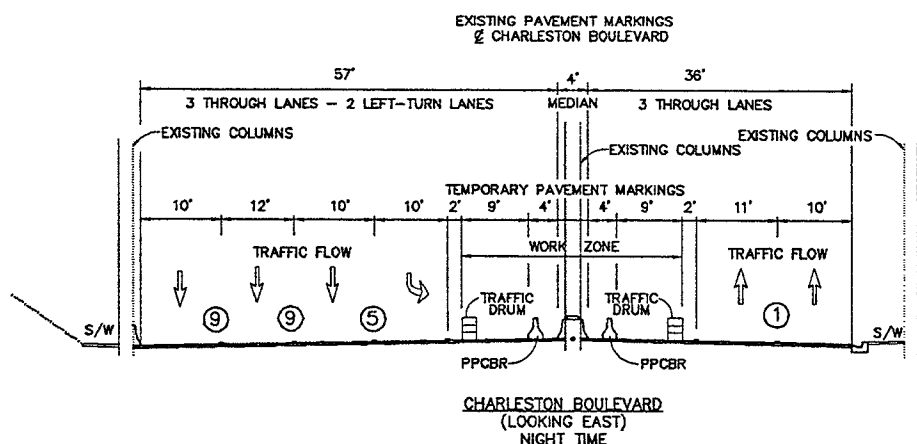
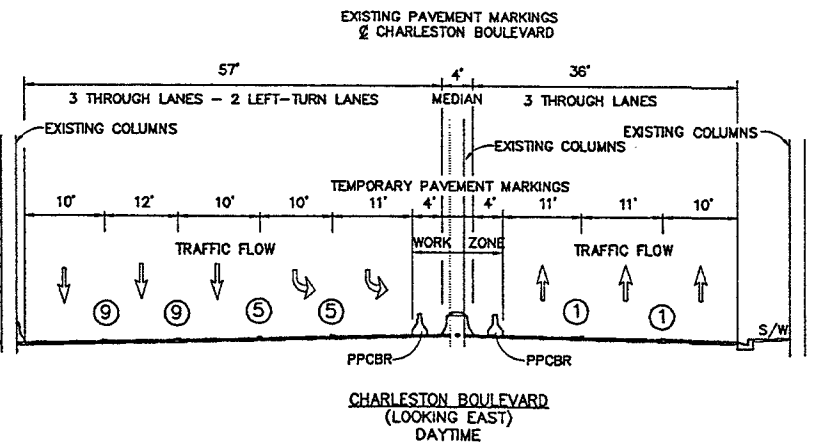

FED. RD. REG. NO.	STATE	PROJECT NO.	COUNTY	SHEET NO.
9	NEVADA	DPC-009(002)	CLARK	TC-37



CHARLESTON BOULEVARD

- STRIPING NOTES**
- ① BROKEN WHITE LANE LINE (TEMP. TAPE)
 - ⑤ 8" SOLID WHITE LINE (TEMP. TAPE)
 - ⑨ EXISTING LANE STRIPING

- LEGEND**
- ▲ TRAFFIC DRUMS @ 35' SPACING
 - TRAFFIC DRUMS @ 45' SPACING
 - [] TYPE III B BARRICADES
 - TYPE "C" ARROW BOARD
 - WORK ZONE
 - ⊙ TYPE "B" WARNING LIGHTS
 - PORTABLE PRECAST CONCRETE BARRIER RAIL (PPCBR)
 - ⊗ TEMPORARY IMPACT ATTENUATOR
 - [CMS] CHANGEABLE MESSAGE SIGN

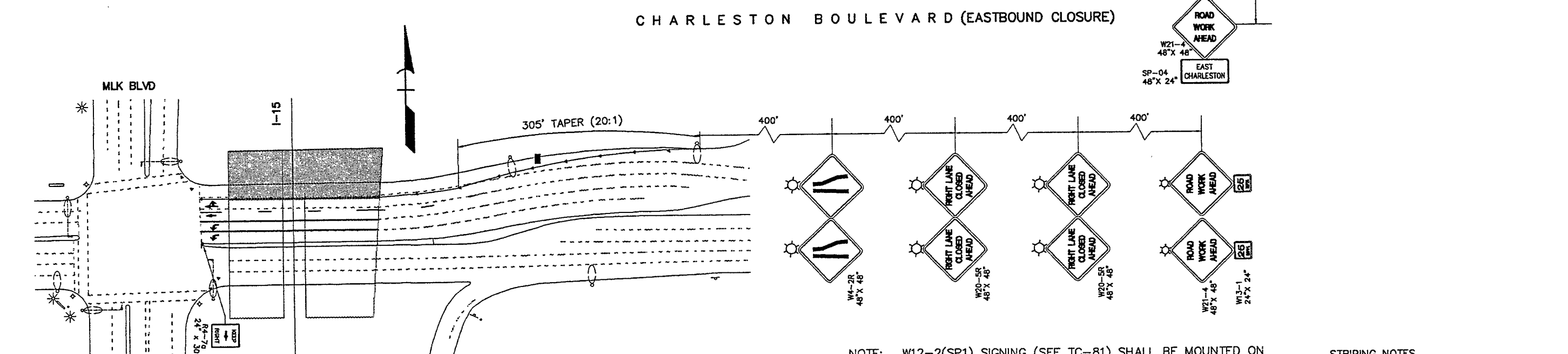
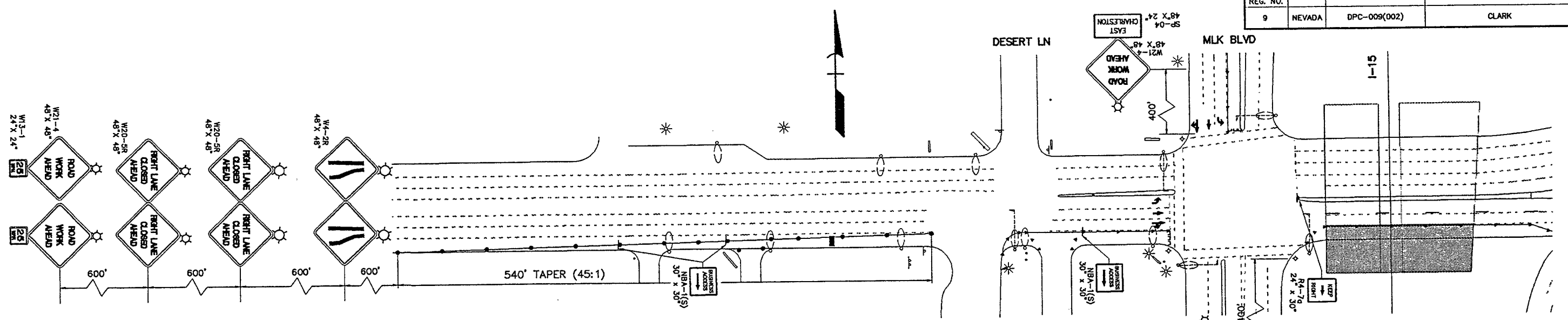


STATE OF NEVADA
DEPARTMENT OF TRANSPORTATION

I-15 MEDIAN WIDENING
TRAFFIC CONTROL
STAGE 2 - PHASE 6A
CHARLESTON - MEDIAN PIERS (2-LANE CLOSURE)

G.C. WALLACE, INC.
Engineering/Architecture

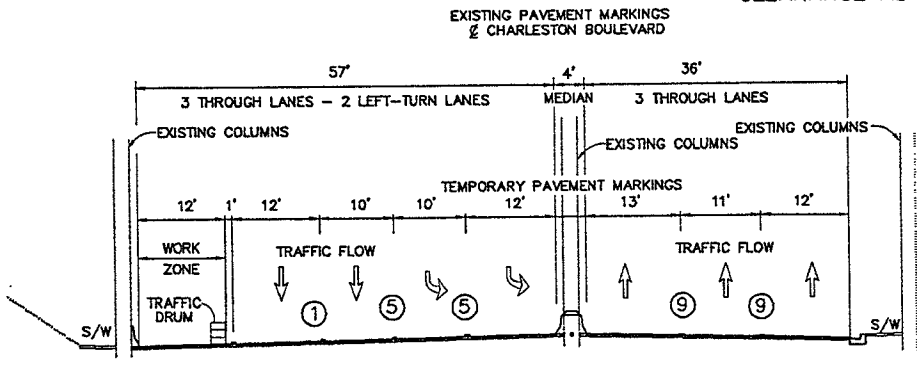
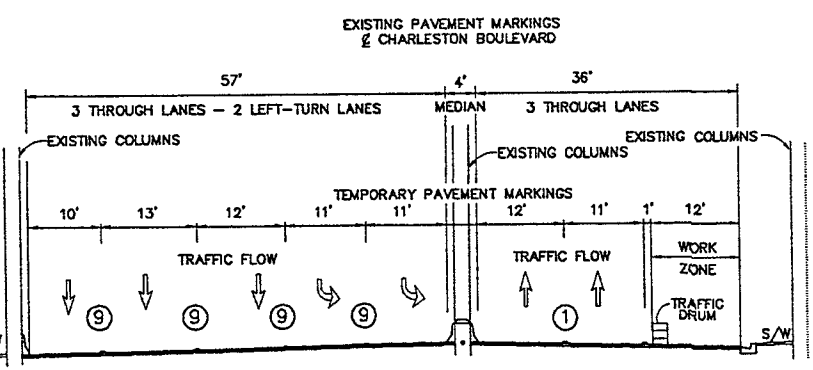
DESIGN BY: TAM/ART
DRAWN BY: TAM
CHECKED BY: JCT
REVIEWED BY: SPC




NOTE: W12-2(SP1) SIGNING (SEE TC-81) SHALL BE MOUNTED ON EXISTING BRIDGE STRUCTURE OVER APPROPRIATE LANES TO WARN OF REDUCED CLEARANCE AS DIRECTED BY THE ENGINEER. NO DIRECT PAYMENT FOR SIGN MOUNTING.

CMS DISPLAYS SHALL BE USED TO WARN OF REDUCED CLEARANCE AS DIRECTED BY THE ENGINEER.

- STRIPING NOTES
- ① BROKEN WHITE LANE LINE (TEMP. TAPE)
 - ⑤ 8" SOLID WHITE LINE (TEMP. TAPE)
 - ⑨ EXISTING LANE STRIPING



- LEGEND
- ▲ TRAFFIC DRUMS @ 35' SPACING
 - TRAFFIC DRUMS @ 45' SPACING
 - [TYPE III B BARRICADES
 - TYPE "C" ARROW BOARD
 - WORK ZONE
 - ⊙ TYPE "B" WARNING LIGHTS
 - [CMS] CHANGEABLE MESSAGE SIGN



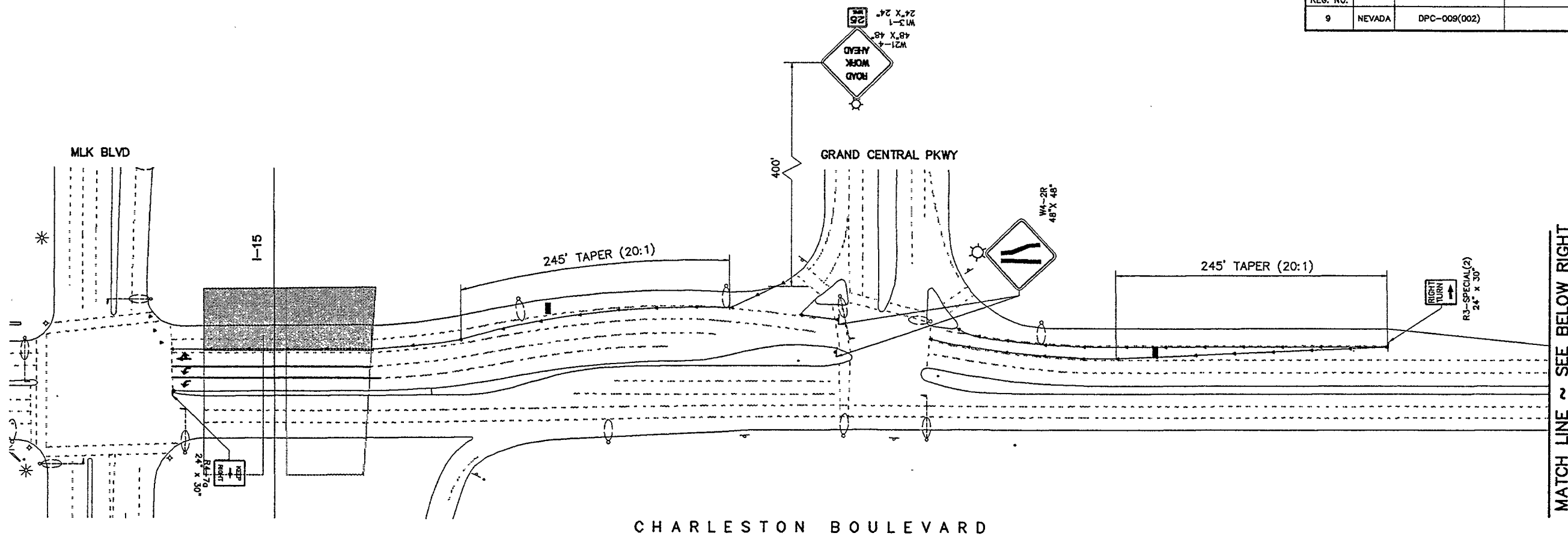
STATE OF NEVADA
DEPARTMENT OF TRANSPORTATION

I-15 MEDIAN WIDENING
TRAFFIC CONTROL
STAGE 2 - PHASE 6B & C
CHARLESTON - NO. & SO. ABUTMENTS & PIERS

G.C. WALLACE, INC.
Engineering/Architecture
1205 SOUTH GARDNER BLVD. / LAS VEGAS, NEVADA 89102

DESIGN BY	TAM/RT
DRAWN BY	TAM
CHECKED BY	JKT
REVIEWED BY	SDP

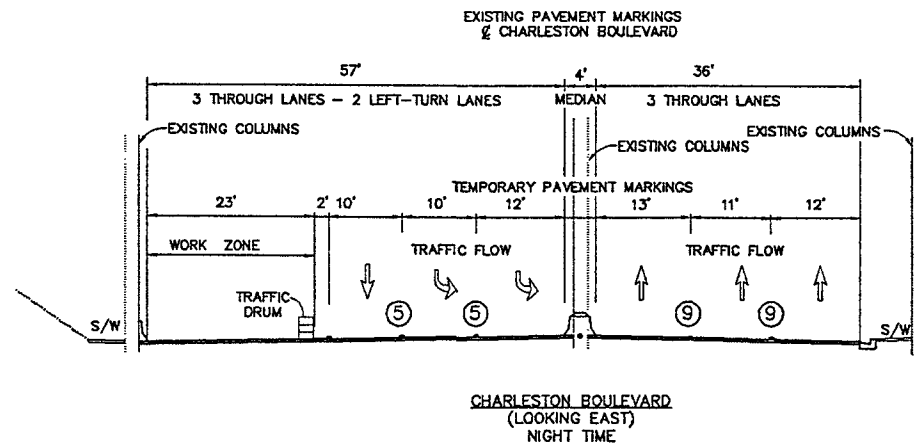
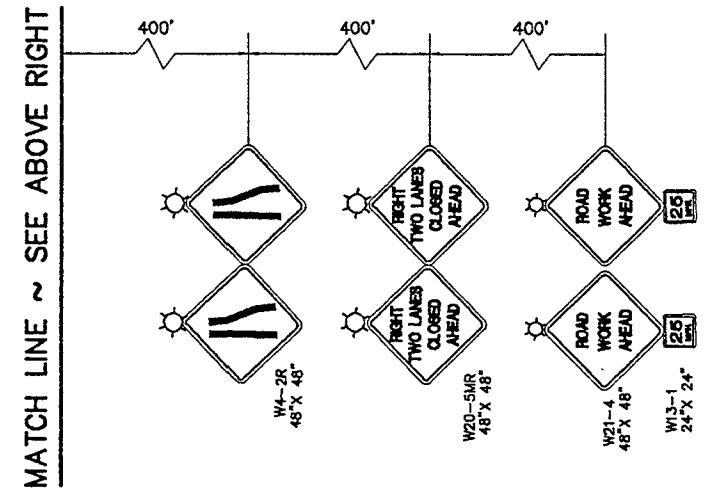
FED. RD. REG. NO.	STATE	PROJECT NO.	COUNTY	SHEET NO.
9	NEVADA	DPC-009(002)	CLARK	TC-39



CHARLESTON BOULEVARD

NOTE: W12-2(SP1) SIGNING (SEE TC-81) SHALL BE MOUNTED ON EXISTING BRIDGE STRUCTURE OVER APPROPRIATE LANES TO WARN OF REDUCED CLEARANCE AS DIRECTED BY THE ENGINEER. NO DIRECT PAYMENT FOR SIGN MOUNTING.

CMS DISPLAYS SHALL BE USED TO WARN OF REDUCED CLEARANCE AS DIRECTED BY THE ENGINEER.




STRIPING NOTES

- ① BROKEN WHITE LANE LINE (TEMP. TAPE)
- ⑤ 8" SOLID WHITE LINE (TEMP. TAPE)
- ⑨ EXISTING LANE STRIPING

LEGEND

- ▲ TRAFFIC DRUMS @ 35' SPACING
- TRAFFIC DRUMS @ 45' SPACING
- [TYPE III B BARRICADES
- TYPE "C" ARROW BOARD
- ☆ TYPE "B" WARNING LIGHTS
- [CMS] CHANGEABLE MESSAGE SIGN



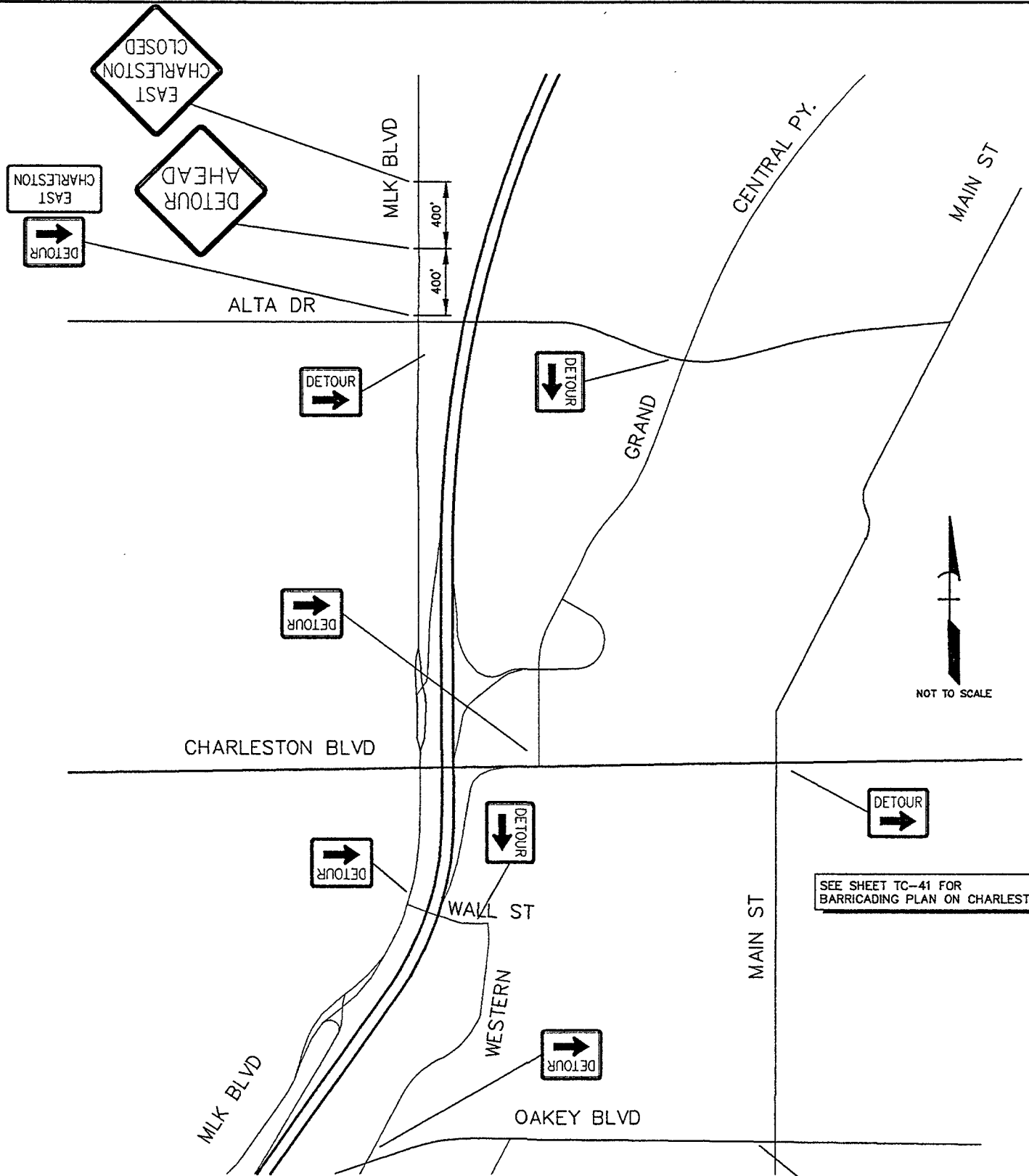
STATE OF NEVADA
DEPARTMENT OF TRANSPORTATION

I-15 MEDIAN WIDENING
TRAFFIC CONTROL
STAGE 2 - PHASE 6B
CHARLESTON - NO. PIERS (2-LANE CLOSURE)

G.C. WALLACE, INC.
Engineering/Architecture
1000 SOUTH BARBER BLVD. / LAS VEGAS, NEVADA 89102

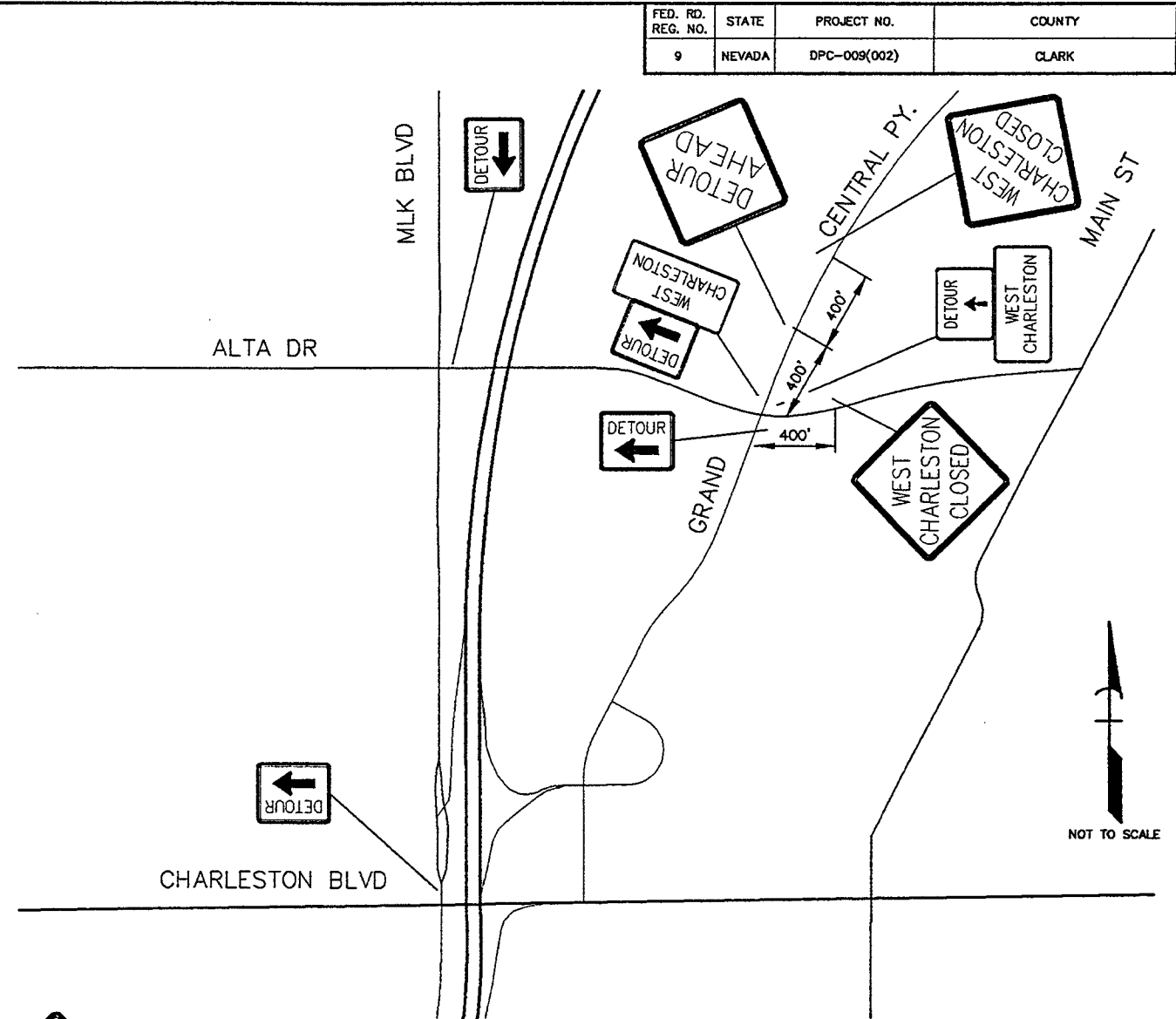
DESIGN BY	TAM/RT
DRAWN BY	TAM
CHECKED BY	JRT
REVIEWED BY	SPF

FED. RD. REG. NO.	STATE	PROJECT NO.	COUNTY	SHEET NO.
9	NEVADA	DPC-009(002)	CLARK	TC-40



EB CHARLESTON BOULEVARD DETOUR (PHASE 6E)

DETOUR TO BE UTILIZED FOR PLACEMENT OF STRUCTURAL SPANS


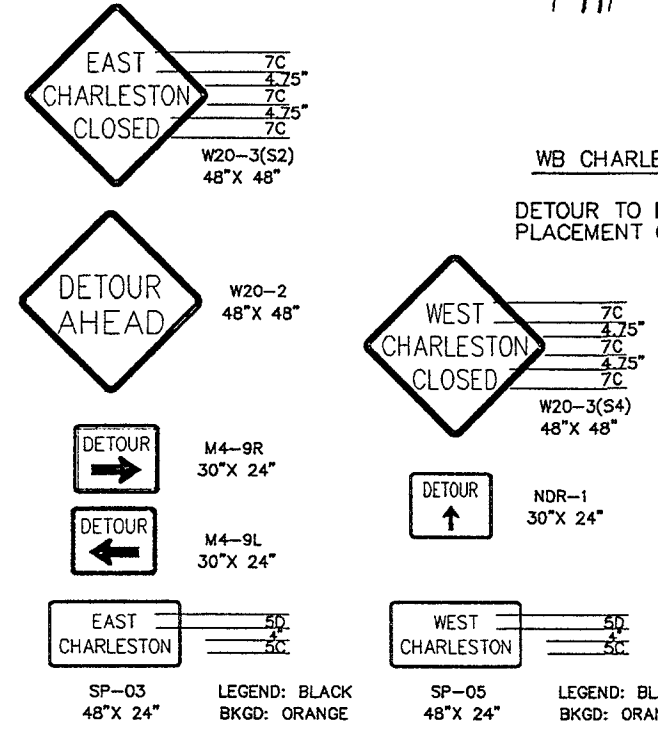


WB CHARLESTON BOULEVARD DETOUR (PHASE 6D)

DETOUR TO BE UTILIZED FOR PLACEMENT OF STRUCTURAL SPANS

SEE SHEET TC-41 FOR BARRICADING PLAN ON CHARLESTON.

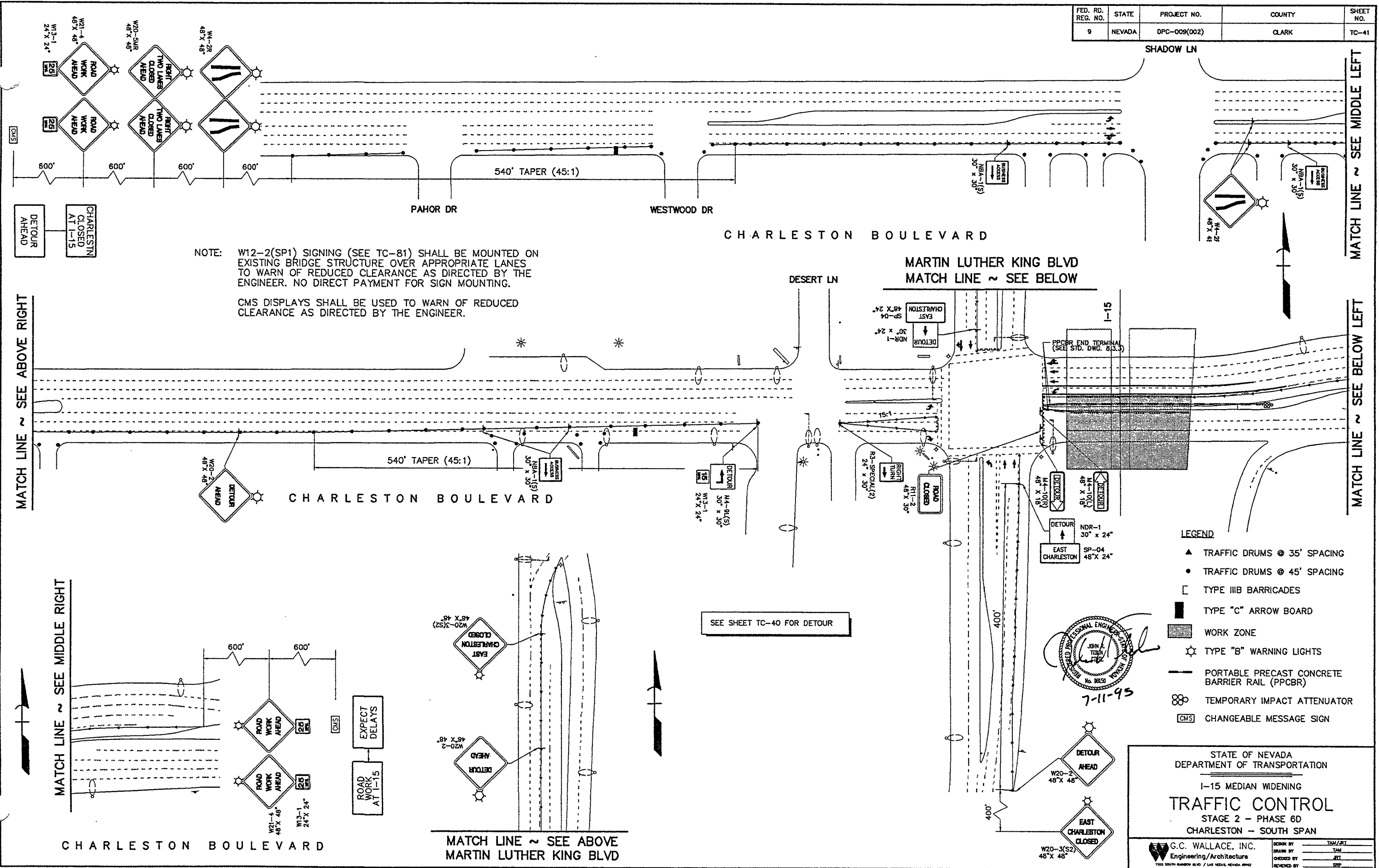
SEE SHEET TC-42 FOR BARRICADING PLAN ON CHARLESTON.



STATE OF NEVADA
DEPARTMENT OF TRANSPORTATION
I-15 MEDIAN WIDENING
TRAFFIC CONTROL
STAGE 2 - PHASE 6D & 6E
DETOURS FOR CHARLESTON CLOSURE

DESIGNED BY	RET
DRAWN BY	TJM
CHECKED BY	RET
REVIEWED BY	RET

FED. RD. REG. NO.	STATE	PROJECT NO.	COUNTY	SHEET NO.
9	NEVADA	DPC-009(002)	CLARK	TC-41



NOTE: W12-2(SP1) SIGNING (SEE TC-81) SHALL BE MOUNTED ON EXISTING BRIDGE STRUCTURE OVER APPROPRIATE LANES TO WARN OF REDUCED CLEARANCE AS DIRECTED BY THE ENGINEER. NO DIRECT PAYMENT FOR SIGN MOUNTING.

CMS DISPLAYS SHALL BE USED TO WARN OF REDUCED CLEARANCE AS DIRECTED BY THE ENGINEER.

- LEGEND**
- ▲ TRAFFIC DRUMS @ 35' SPACING
 - TRAFFIC DRUMS @ 45' SPACING
 - TYPE IIIIB BARRICADES
 - ▬ TYPE "C" ARROW BOARD
 - WORK ZONE
 - ⊙ TYPE "B" WARNING LIGHTS
 - PORTABLE PRECAST CONCRETE BARRIER RAIL (PPCBR)
 - ⊗ TEMPORARY IMPACT ATTENUATOR
 - [CMS] CHANGEABLE MESSAGE SIGN

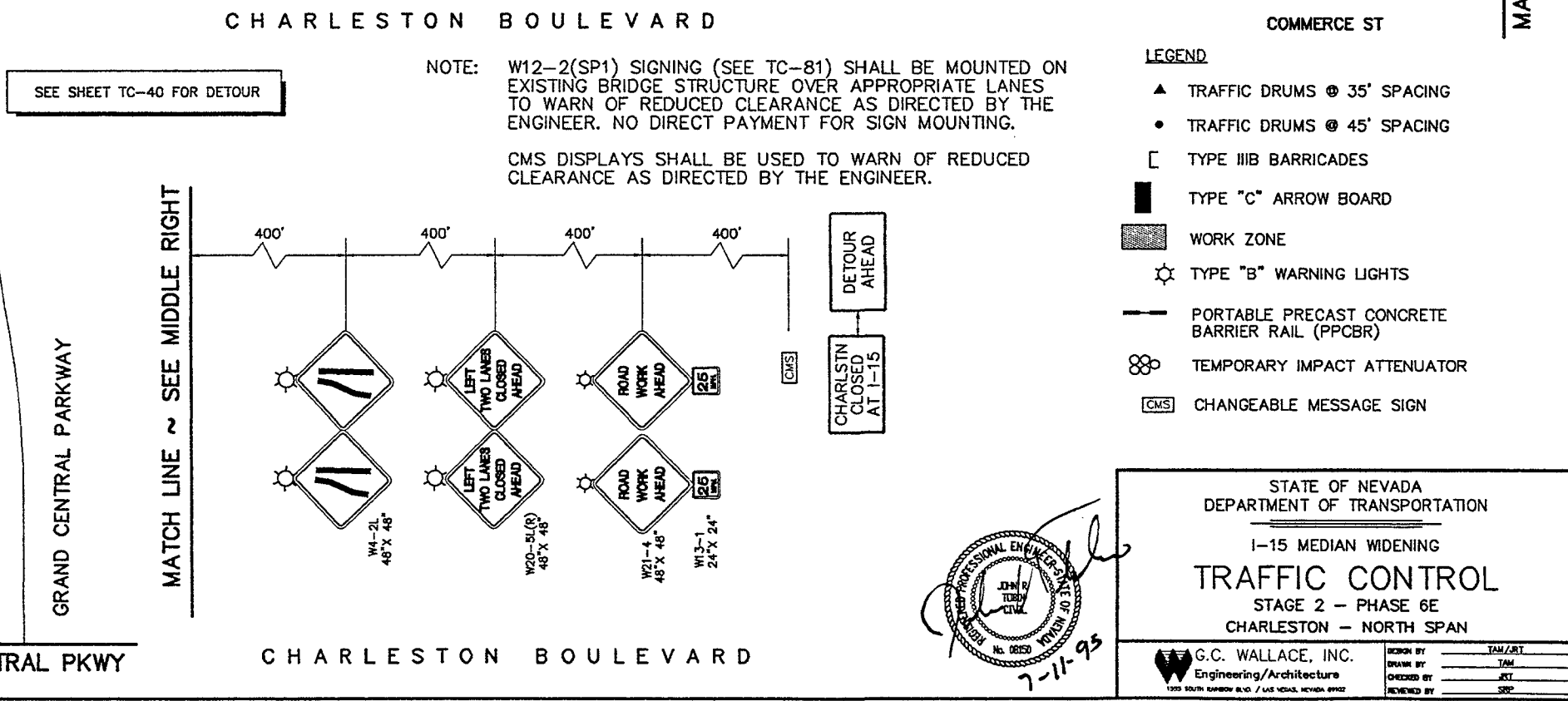
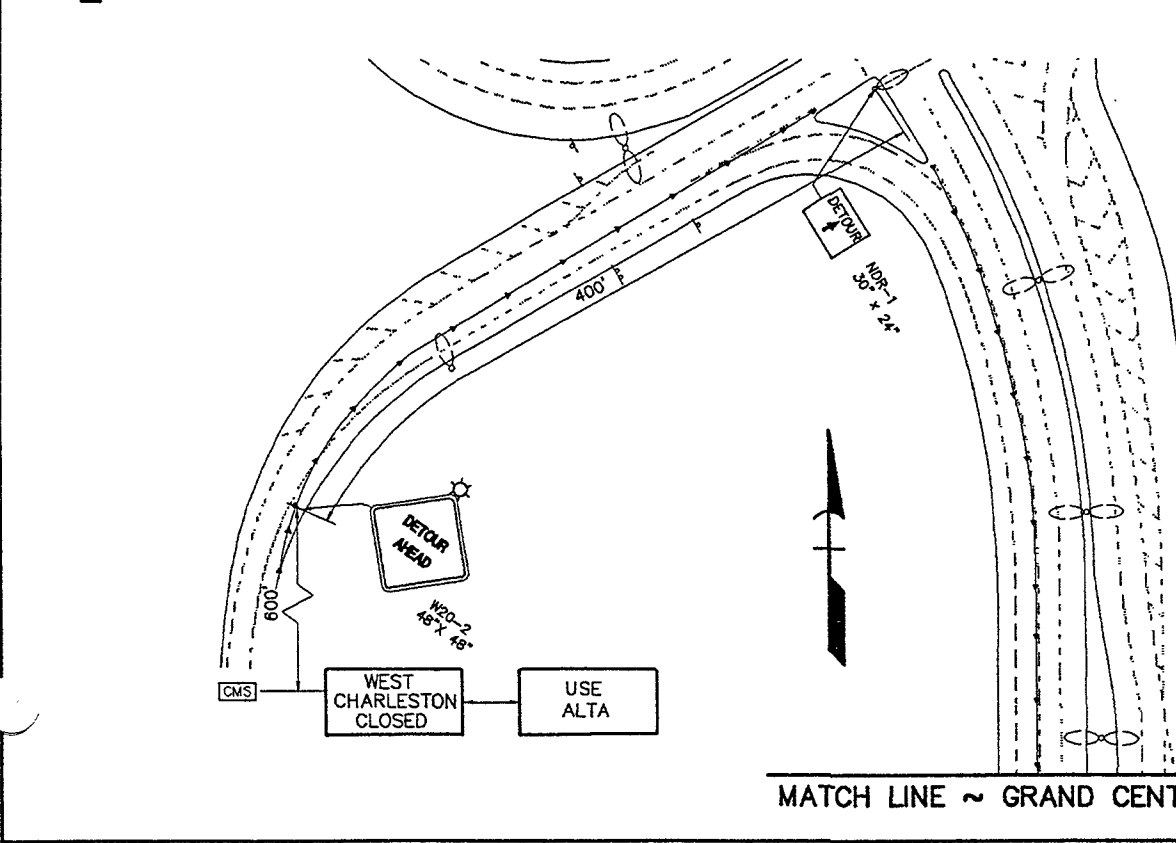
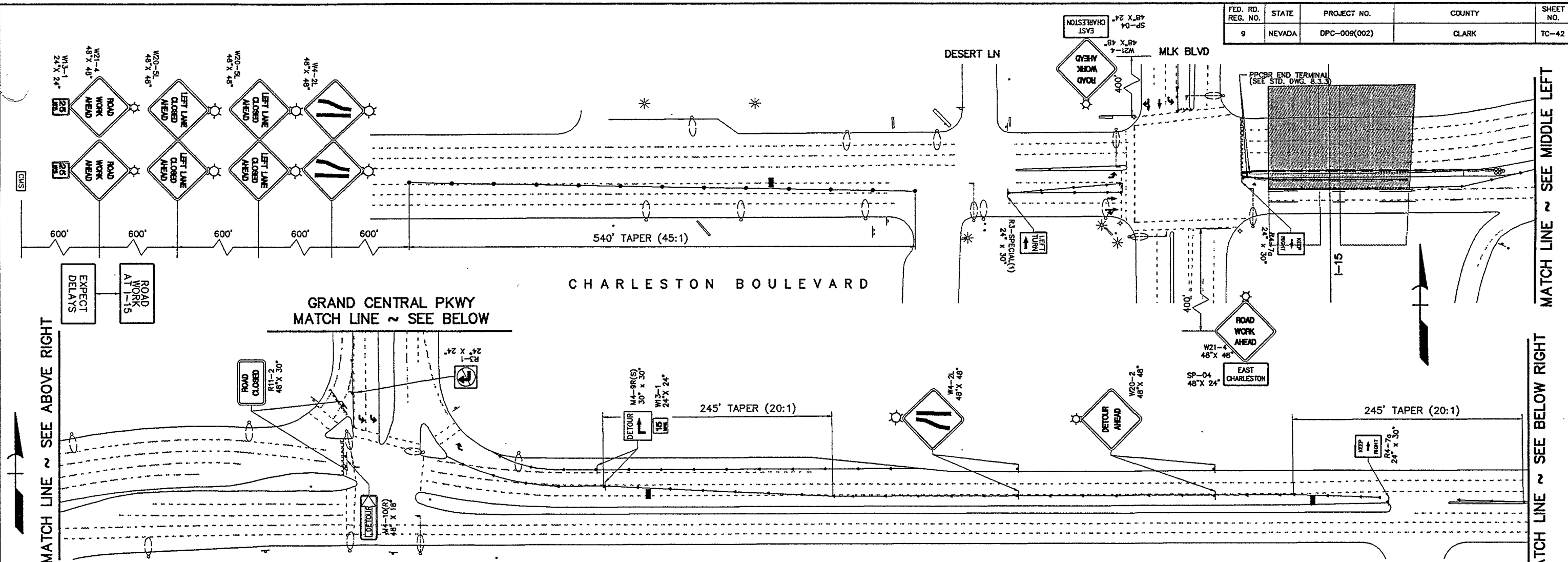
STATE OF NEVADA
DEPARTMENT OF TRANSPORTATION

1-15 MEDIAN WIDENING
TRAFFIC CONTROL
STAGE 2 - PHASE 6D
CHARLESTON - SOUTH SPAN

G.C. WALLACE, INC.
Engineering/Architecture
1000 SOUTH HARBOR BLVD. / LAS VEGAS, NEVADA 89102

DESIGN BY: TAM/RT
DRAWN BY: TAM
CHECKED BY: JCI
REVIEWED BY: SSP

FED. RD. REG. NO.	STATE	PROJECT NO.	COUNTY	SHEET NO.
9	NEVADA	DPC-009(002)	CLARK	TC-42




SEE SHEET TC-40 FOR DETOUR

NOTE: W12-2(SP1) SIGNING (SEE TC-81) SHALL BE MOUNTED ON EXISTING BRIDGE STRUCTURE OVER APPROPRIATE LANES TO WARN OF REDUCED CLEARANCE AS DIRECTED BY THE ENGINEER. NO DIRECT PAYMENT FOR SIGN MOUNTING.

CMS DISPLAYS SHALL BE USED TO WARN OF REDUCED CLEARANCE AS DIRECTED BY THE ENGINEER.

- LEGEND**
- ▲ TRAFFIC DRUMS @ 35' SPACING
 - TRAFFIC DRUMS @ 45' SPACING
 - [TYPE III B BARRICADES
 - TYPE "C" ARROW BOARD
 - WORK ZONE
 - ⊙ TYPE "B" WARNING LIGHTS
 - PORTABLE PRECAST CONCRETE BARRIER RAIL (PPC BR)
 - ⊗ TEMPORARY IMPACT ATTENUATOR
 - [CMS] CHANGEABLE MESSAGE SIGN



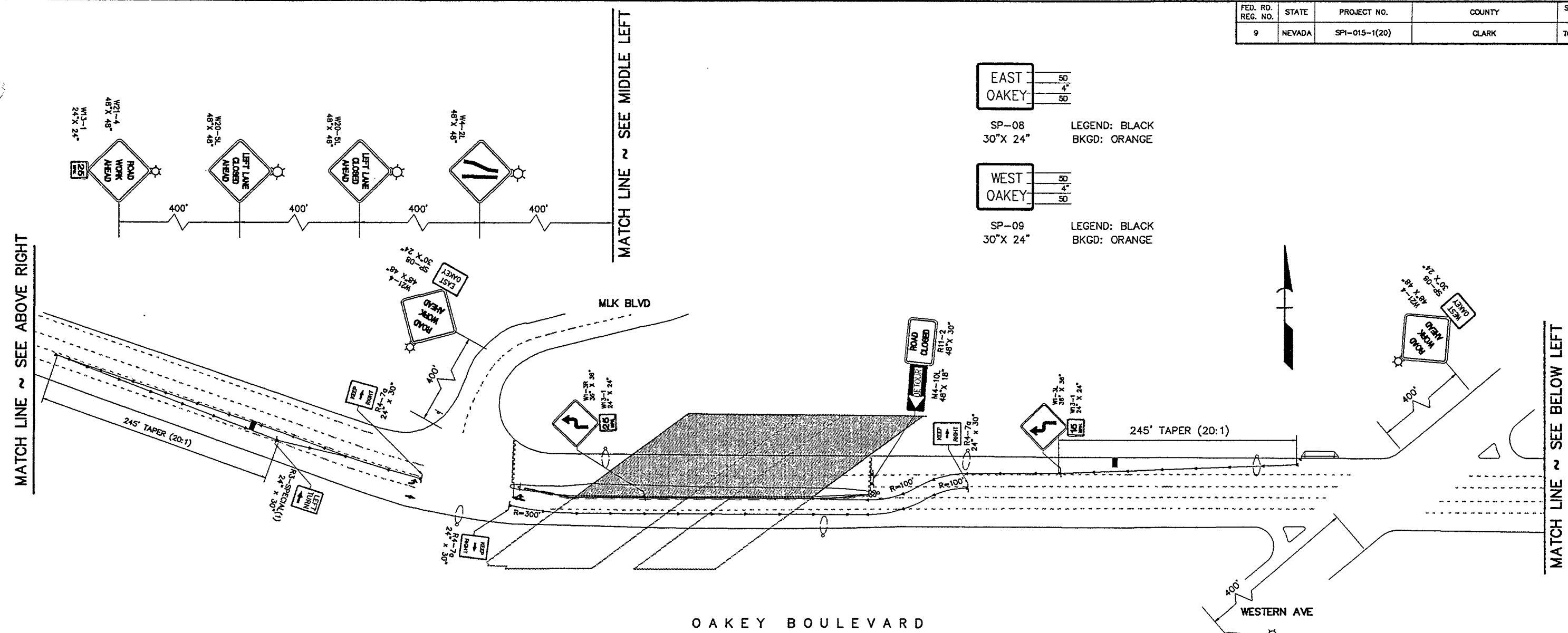
STATE OF NEVADA
DEPARTMENT OF TRANSPORTATION

I-15 MEDIAN WIDENING
TRAFFIC CONTROL
STAGE 2 - PHASE 6E
CHARLESTON - NORTH SPAN

G.C. WALLACE, INC.
Engineering/Architecture
1225 SOUTH SPANWAY BLVD. / LAS VEGAS, NEVADA 89102

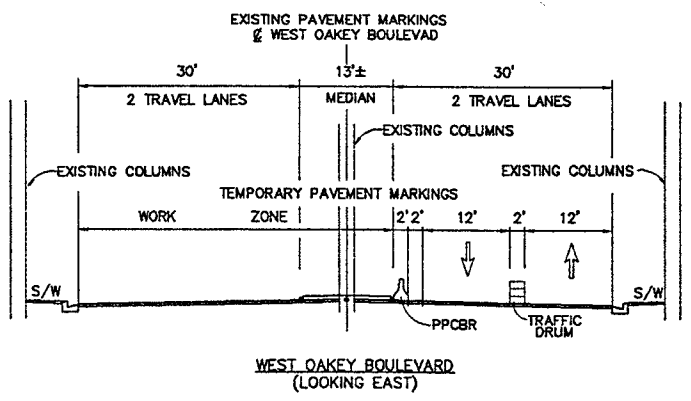
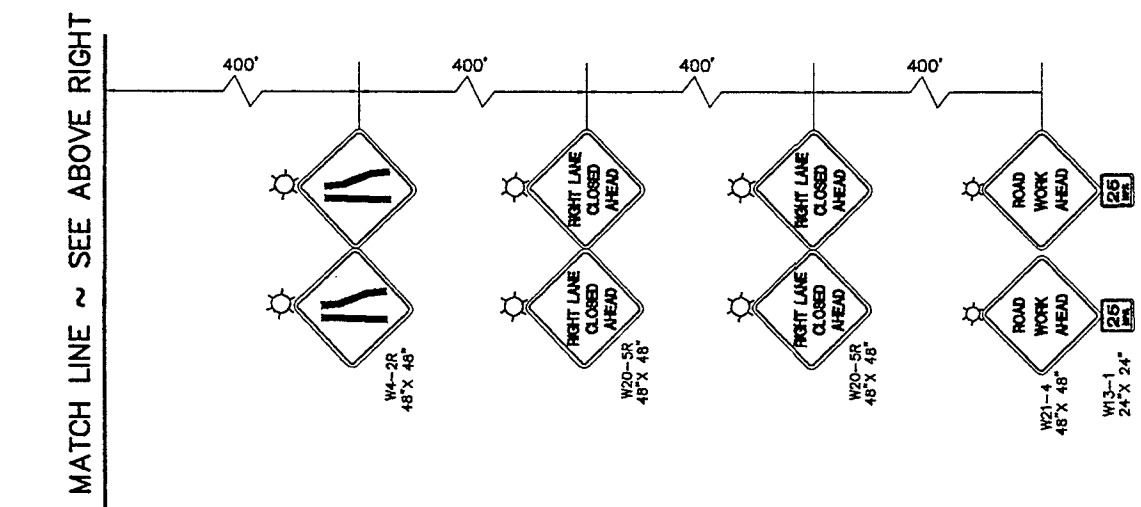
DESIGNED BY	TAM/ART
DRAWN BY	JTW
CHECKED BY	JST
REVIEWED BY	SPC

FED. RD. REG. NO.	STATE	PROJECT NO.	COUNTY	SHEET NO.
9	NEVADA	SPI-015-1(20)	CLARK	TC-43



EAST OAKLEY
 SP-08 30" X 24" LEGEND: BLACK BKGD: ORANGE

WEST OAKLEY
 SP-09 30" X 24" LEGEND: BLACK BKGD: ORANGE



- LEGEND**
- ▲ TRAFFIC DRUMS @ 35' SPACING
 - TYPE III B BARRICADES
 - TYPE "C" ARROW BOARD
 - ▨ WORK ZONE
 - ⊙ TYPE "B" WARNING LIGHTS
 - PORTABLE PRECAST CONCRETE BARRIER RAIL (PPCBR)
 - ⊗ TEMPORARY IMPACT ATTENUATOR

PROFESSIONAL ENGINEER
 JOHN TIBBETT
 CIVIL
 No. 08150
 7-11-95

STATE OF NEVADA
 DEPARTMENT OF TRANSPORTATION

I-15 MEDIAN WIDENING
TRAFFIC CONTROL
 STAGE 2 - PHASE 8A
 OAKLEY - NORTH ABUTMENT, PIERS & SPAN

G.C. WALLACE, INC.
 Engineering/Architecture
 1705 SOUTH SHERMAN BLVD. / LAS VEGAS, NEVADA 89102

DESIGN BY	TAM/RT
DRAWN BY	TAM
CHECKED BY	JST
REVIEWED BY	SPZ

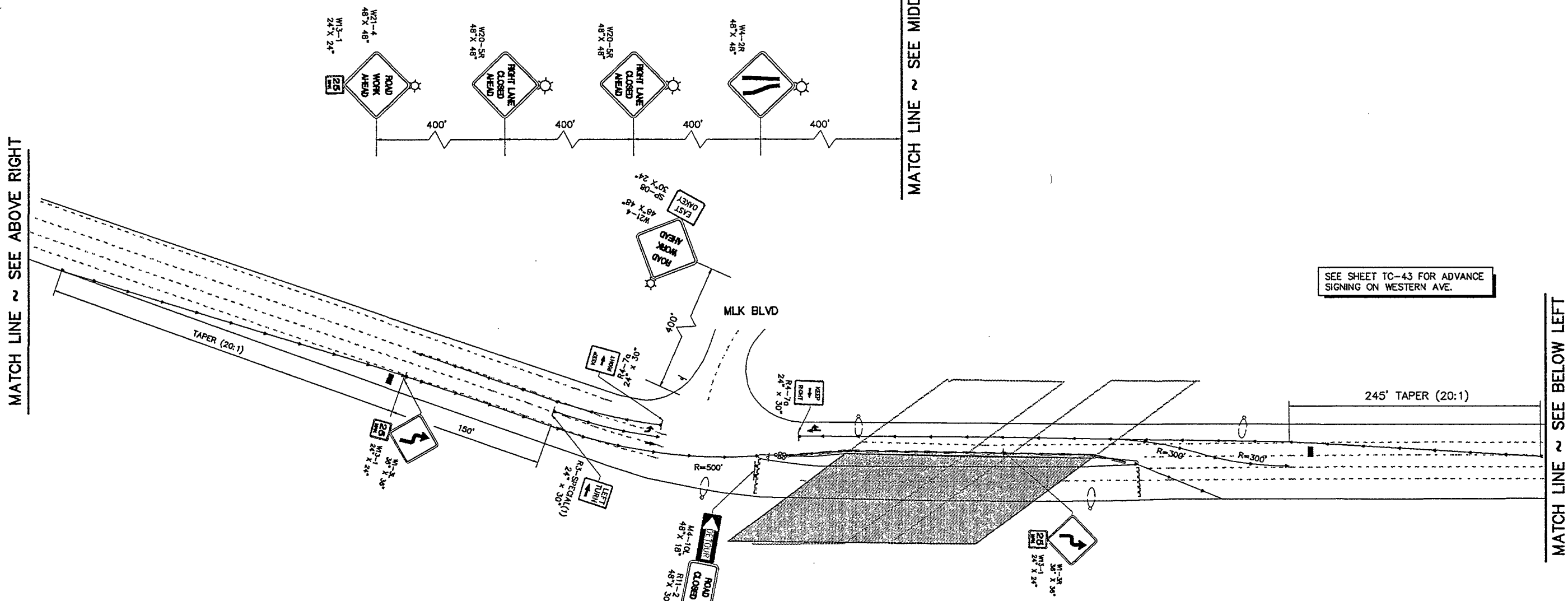
FED. RD. REG. NO.	STATE	PROJECT NO.	COUNTY	SHEET NO.
9	NEVADA	SPI-015-1(20)	CLARK	TC-44

MATCH LINE ~ SEE ABOVE RIGHT

MATCH LINE ~ SEE MIDDLE LEFT

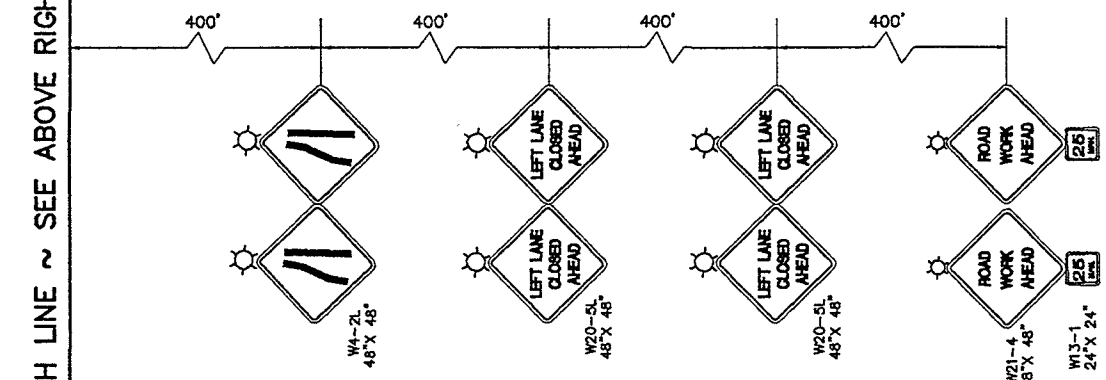
MATCH LINE ~ SEE BELOW LEFT

MATCH LINE ~ SEE ABOVE RIGHT

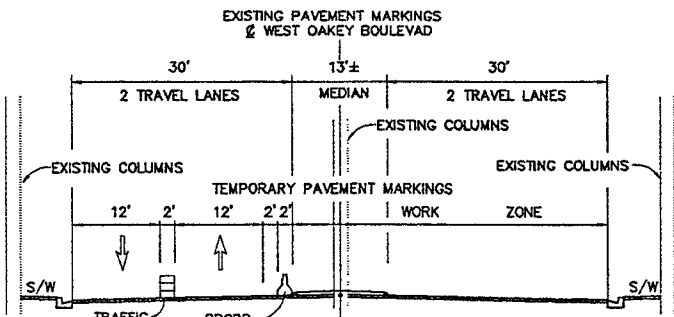


SEE SHEET TC-43 FOR ADVANCE SIGNING ON WESTERN AVE.


OAKEY BOULEVARD



- LEGEND**
- ▲ TRAFFIC DRUMS @ 35' SPACING
 - TYPE III B BARRICADES
 - ▬ TYPE "C" ARROW BOARD
 - WORK ZONE
 - ⊙ TYPE "B" WARNING LIGHTS
 - PORTABLE PRECAST CONCRETE BARRIER RAIL (PPCBBR)
 - ⊗ TEMPORARY IMPACT ATTENUATOR



WEST OAKEY BOULEVARD (LOOKING EAST) NIGHT TIME (NORTH)



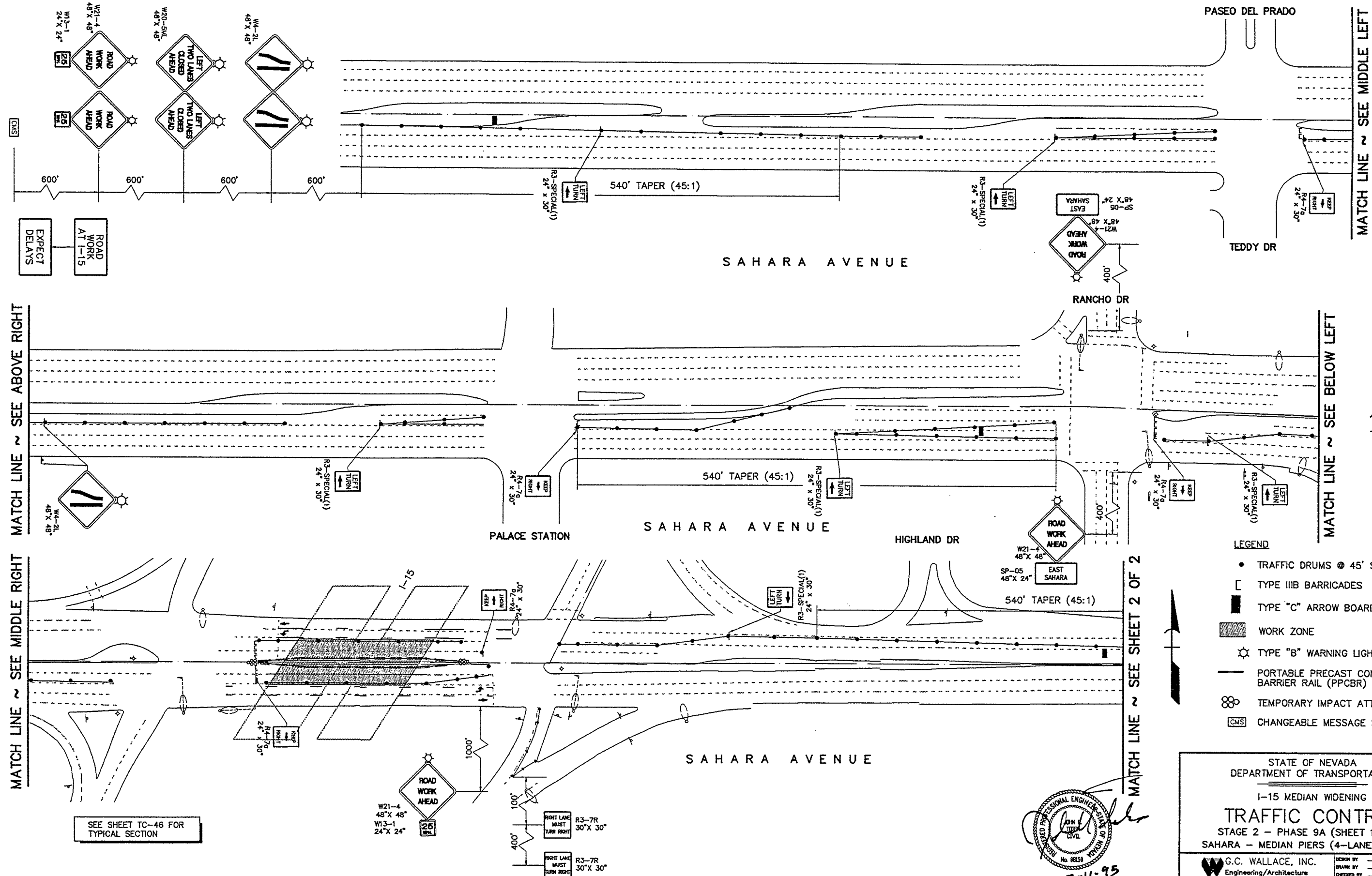
STATE OF NEVADA
DEPARTMENT OF TRANSPORTATION

1-15 MEDIAN WIDENING
TRAFFIC CONTROL
STAGE 2 - PHASE 8B
OAKEY - SOUTH ABUTMENT, PIERS & SPAN

G.C. WALLACE, INC.
Engineering/Architecture
1000 SOUTH SHARON BLVD. / LAS VEGAS, NEVADA 89102

DESIGNED BY	TAM/ART
DRAWN BY	TAM
CHECKED BY	JST
REVIEWED BY	SPC

FED. RD. REG. NO.	STATE	PROJECT NO.	COUNTY	SHEET NO.
9	NEVADA	SPI-015-1(20)	CLARK	TC-45



- LEGEND**
- TRAFFIC DRUMS @ 45' SPACING
 - [] TYPE III B BARRICADES
 - ▬ TYPE "C" ARROW BOARD
 - WORK ZONE
 - ⊙ TYPE "B" WARNING LIGHTS
 - PORTABLE PRECAST CONCRETE BARRIER RAIL (PPCBR)
 - ⊗ TEMPORARY IMPACT ATTENUATOR
 - [CMS] CHANGEABLE MESSAGE SIGN


STATE OF NEVADA
DEPARTMENT OF TRANSPORTATION

I-15 MEDIAN WIDENING

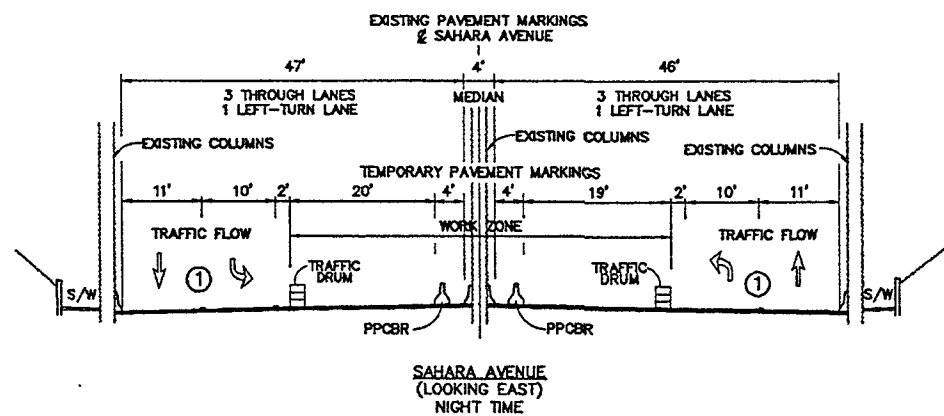
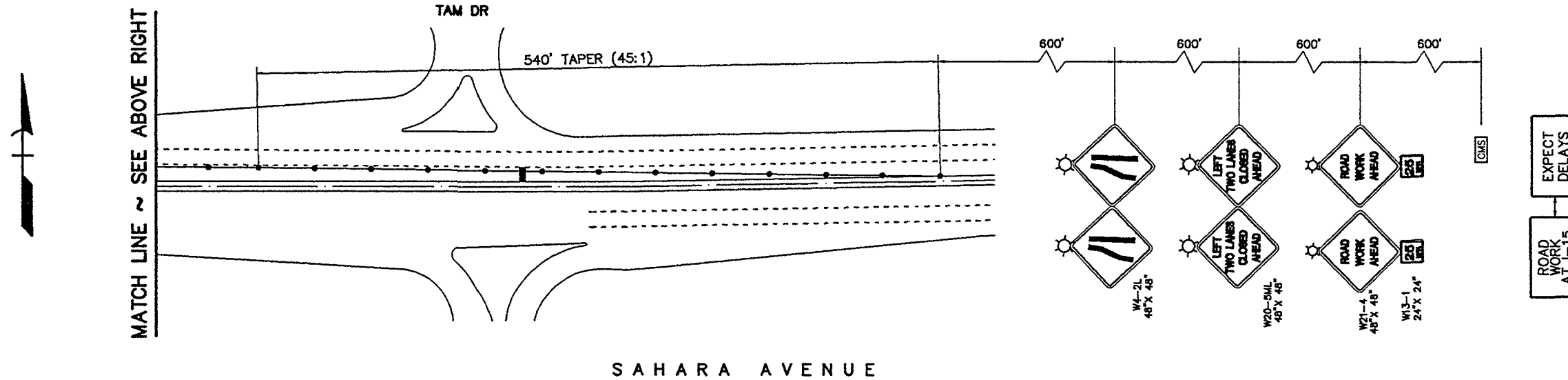
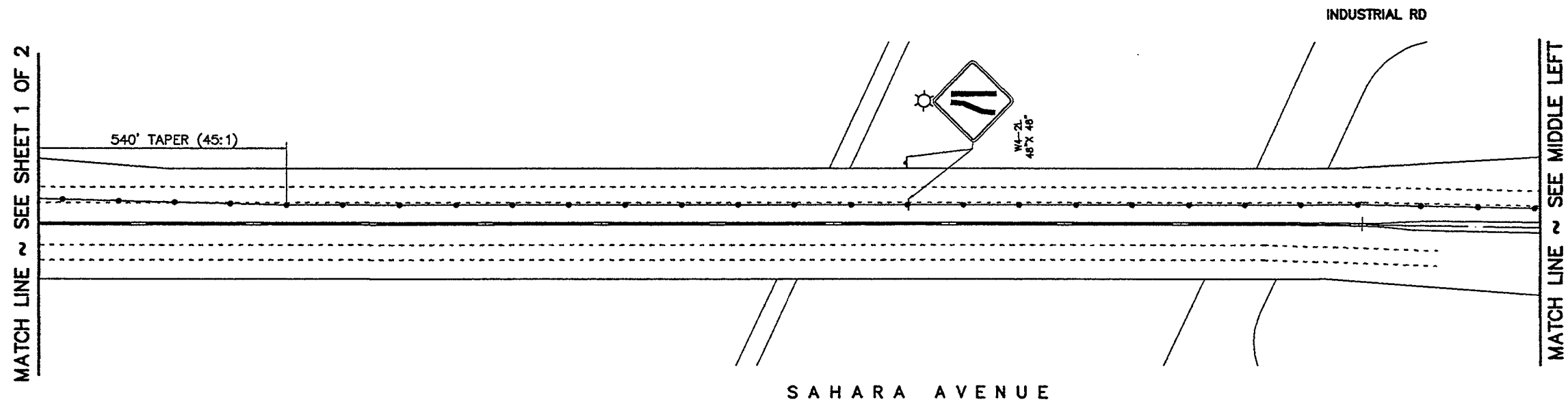
TRAFFIC CONTROL
STAGE 2 - PHASE 9A (SHEET 1 OF 2)
SAHARA - MEDIAN PIERS (4-LANE CLOSURE)

G.C. WALLACE, INC.
Engineering/Architecture
1222 SOUTH RANCHO BLVD. / LAS VEGAS, NEVADA 89102

DESIGN BY: TAN/JRT
DRAWN BY: TAN
CHECKED BY: JRT
REVIEWED BY: SPZ



FED. RD. REG. NO.	STATE	PROJECT NO.	COUNTY	SHEET NO.
9	NEVADA	SPI-015-1(20)	CLARK	TC-46



STRIPING NOTES

① BROKEN WHITE LANE LINE (TEMP. TAPE)

LEGEND

- TRAFFIC DRUMS @ 45' SPACING
- [TYPE III B BARRICADES
- TYPE "C" ARROW BOARD
- ⊙ TYPE "B" WARNING LIGHTS
- [CMS] CHANGEABLE MESSAGE SIGN



STATE OF NEVADA
DEPARTMENT OF TRANSPORTATION

I-15 MEDIAN WIDENING

TRAFFIC CONTROL

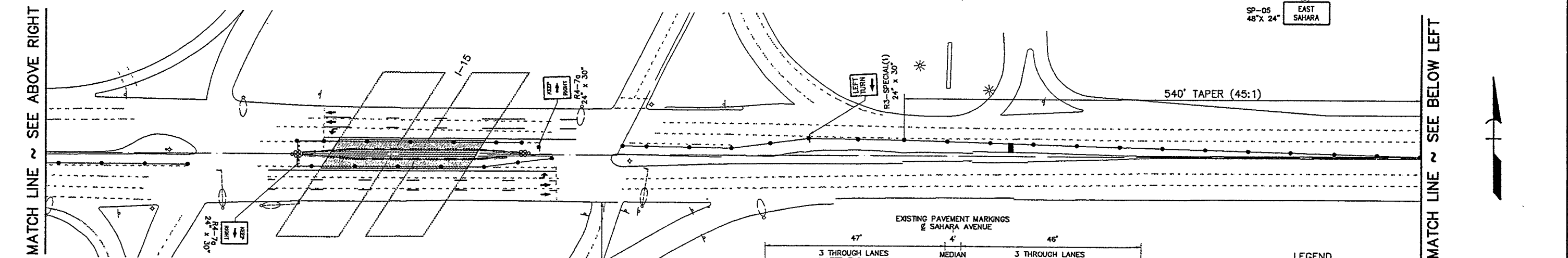
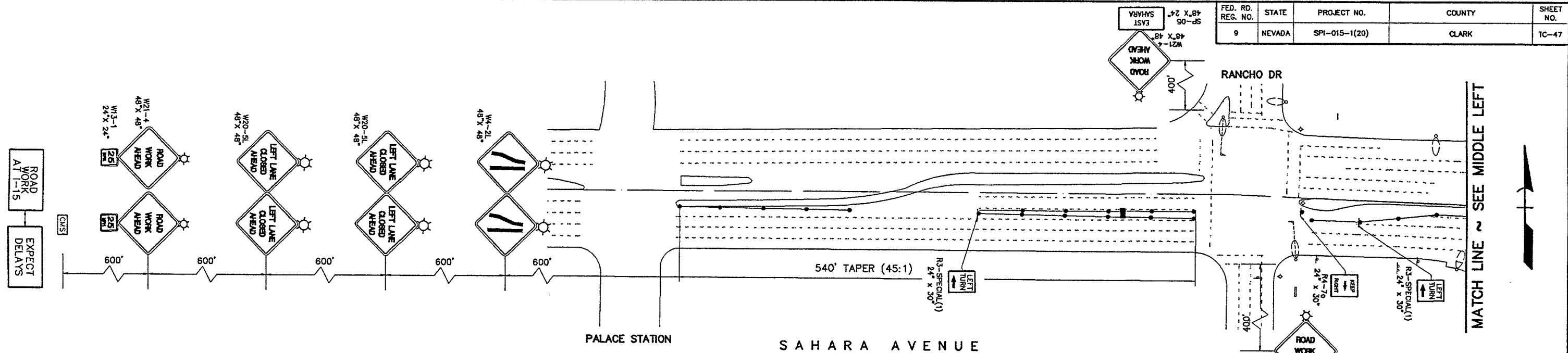
STAGE 2 - PHASE 9A (SHEET 2 OF 2)

SAHARA - MEDIAN PIERS (4-LANE CLOSURE)

G.C. WALLACE, INC.
Engineering/Architecture

DESIGNED BY: TAM/RT
DRAWN BY: TAM
CHECKED BY: JRT
REVIEWED BY: JRT

FED. RD. REG. NO.	STATE	PROJECT NO.	COUNTY	SHEET NO.
9	NEVADA	SPI-015-1(20)	CLARK	TC-47

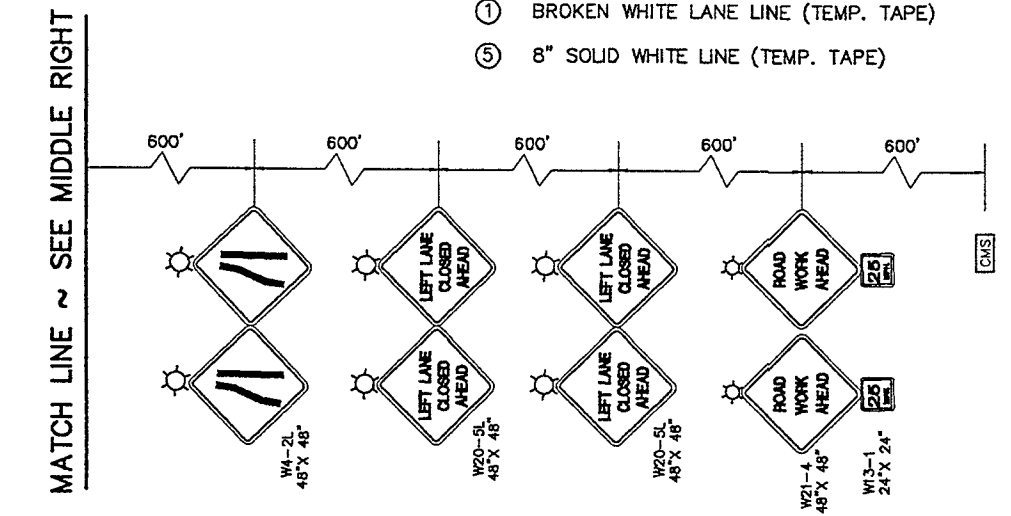


SAHARA AVENUE

STRIPING NOTES

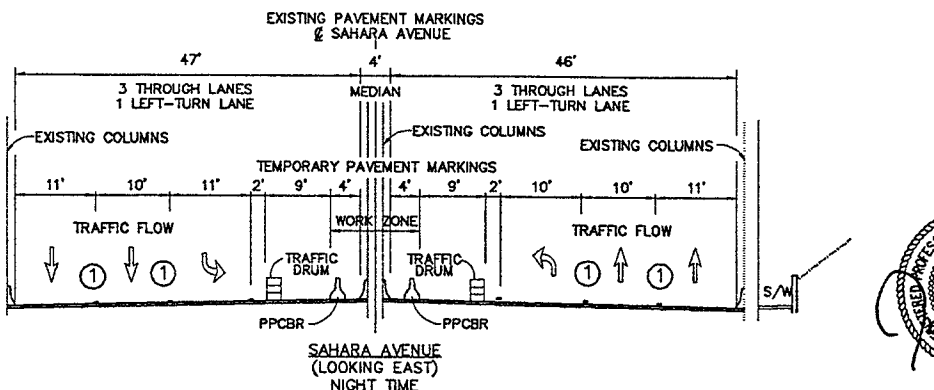
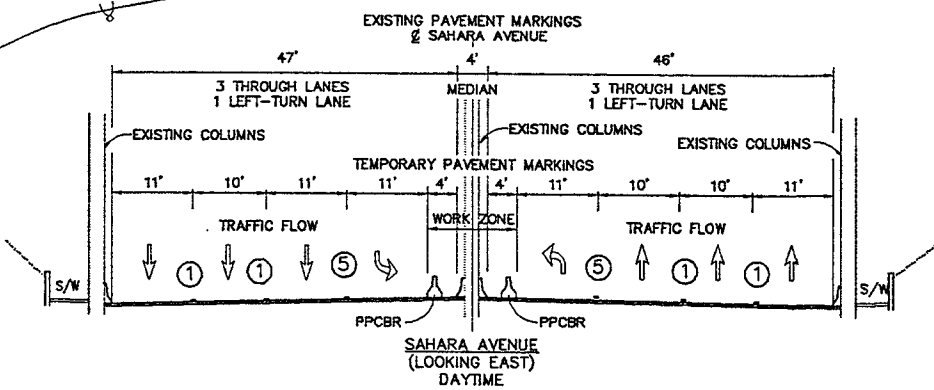
① BROKEN WHITE LANE LINE (TEMP. TAPE)

⑤ 8" SOLID WHITE LINE (TEMP. TAPE)




EXPECT DELAYS

ROAD WORK AHEAD AT I-15



- LEGEND**
- TRAFFIC DRUMS @ 45' SPACING
 - [] TYPE III B BARRICADES
 - TYPE "C" ARROW BOARD
 - ▨ WORK ZONE
 - ⊛ TYPE "B" WARNING LIGHTS
 - PORTABLE PRECAST CONCRETE BARRIER RAIL (PPCBR)
 - ⊗ TEMPORARY IMPACT ATTENUATOR
 - [CMS] CHANGEABLE MESSAGE SIGN



STATE OF NEVADA
DEPARTMENT OF TRANSPORTATION

I-15 MEDIAN WIDENING
TRAFFIC CONTROL
STAGE 2 - PHASE 9A
SAHARA - MEDIAN PIERS (2-LANE CLOSURE)

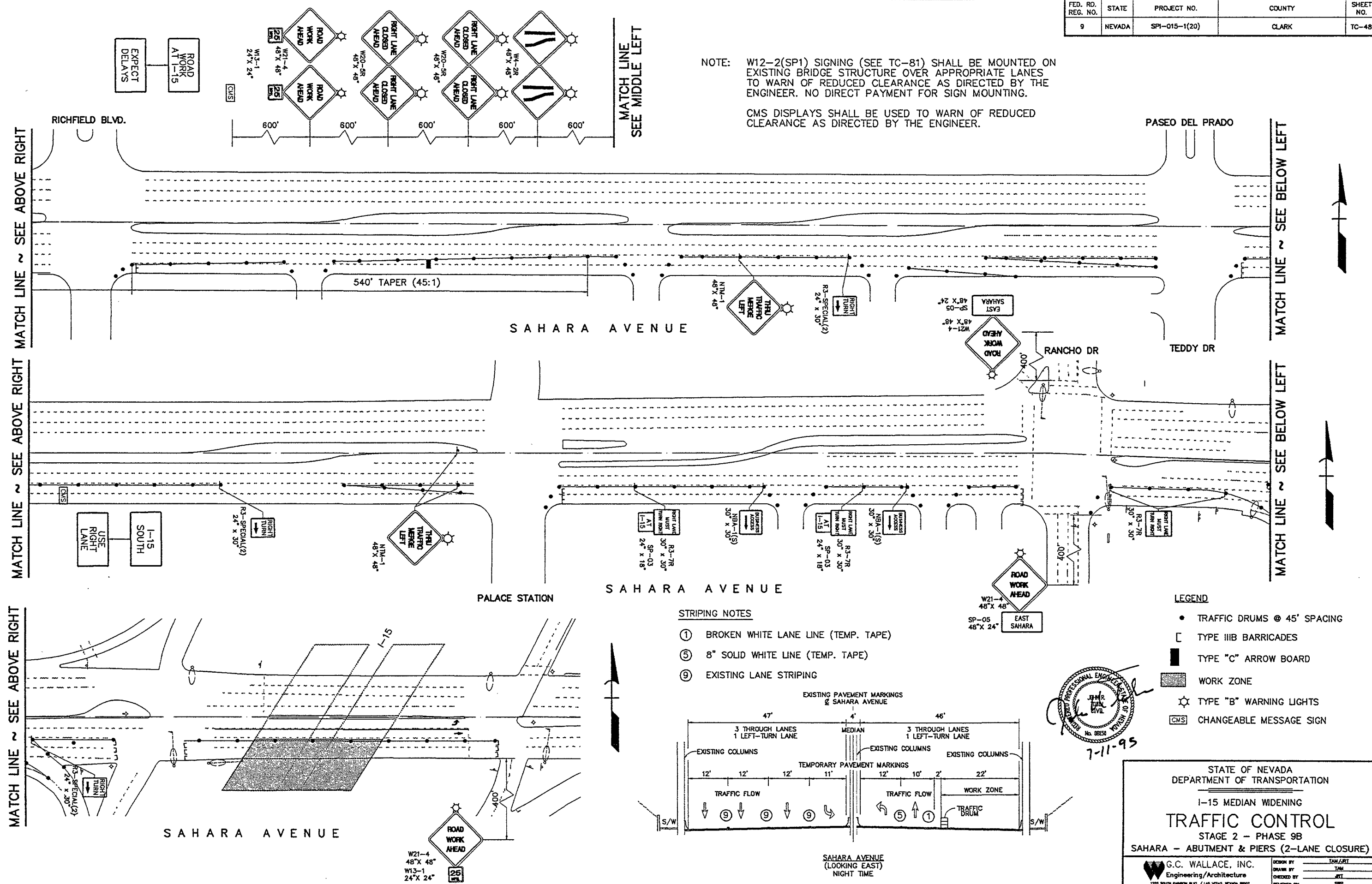
G.C. WALLACE, INC.
Engineering/Architecture
1333 SOUTH HARBOR BLVD. / LAS VEGAS, NEVADA 89102

DESIGN BY: TML/JRT
DRAWN BY: JAT
CHECKED BY: JAT
REVIEWED BY: JRT

FED. RD. REG. NO.	STATE	PROJECT NO.	COUNTY	SHEET NO.
9	NEVADA	SP1-015-1(20)	CLARK	TC-48

NOTE: W12-2(SP1) SIGNING (SEE TC-81) SHALL BE MOUNTED ON EXISTING BRIDGE STRUCTURE OVER APPROPRIATE LANES TO WARN OF REDUCED CLEARANCE AS DIRECTED BY THE ENGINEER. NO DIRECT PAYMENT FOR SIGN MOUNTING.

CMS DISPLAYS SHALL BE USED TO WARN OF REDUCED CLEARANCE AS DIRECTED BY THE ENGINEER.

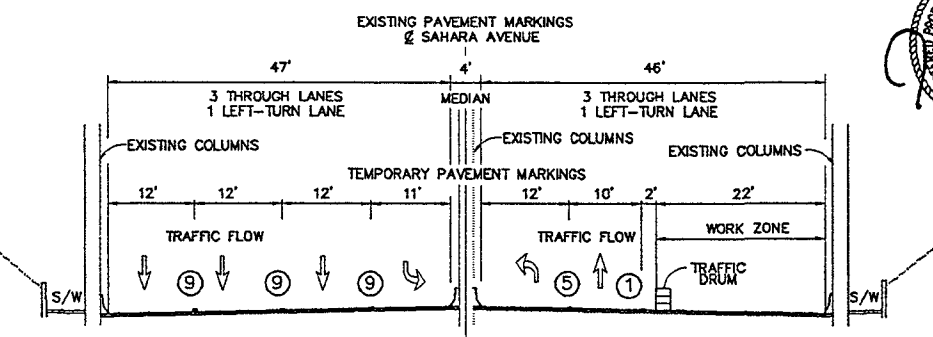



STRIPING NOTES

- ① BROKEN WHITE LANE LINE (TEMP. TAPE)
- ⑤ 8" SOLID WHITE LINE (TEMP. TAPE)
- ⑨ EXISTING LANE STRIPING

LEGEND

- TRAFFIC DRUMS @ 45' SPACING
- [TYPE III B BARRICADES
- TYPE "C" ARROW BOARD
- WORK ZONE
- ☆ TYPE "B" WARNING LIGHTS
- [CMS] CHANGEABLE MESSAGE SIGN



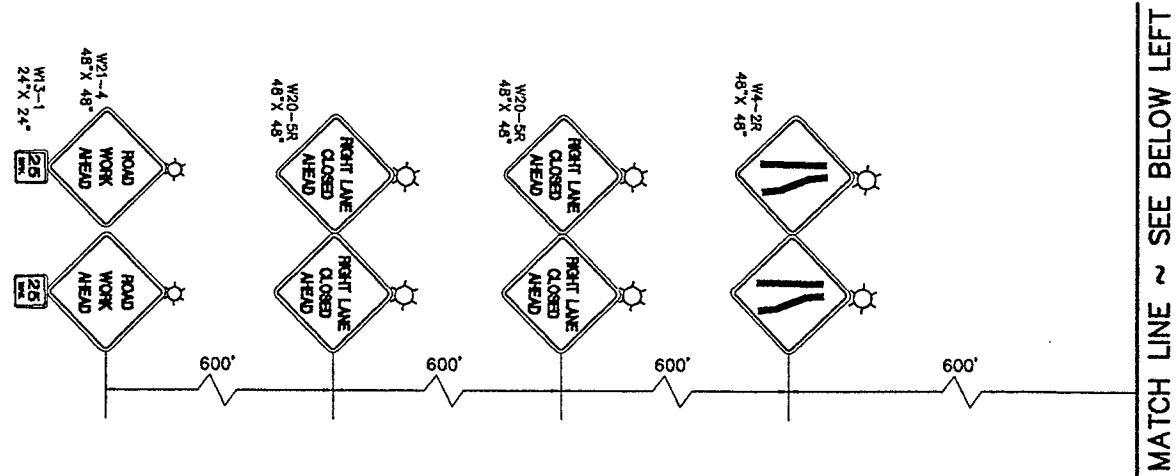
SAHARA AVENUE (LOOKING EAST) NIGHT TIME

STATE OF NEVADA
DEPARTMENT OF TRANSPORTATION
I-15 MEDIAN WIDENING
TRAFFIC CONTROL
STAGE 2 - PHASE 9B
SAHARA - ABUTMENT & PIERS (2-LANE CLOSURE)

DESIGN BY: TAM/ART
DRAWN BY: TAM
CHECKED BY: ART
REVIEWED BY: SP

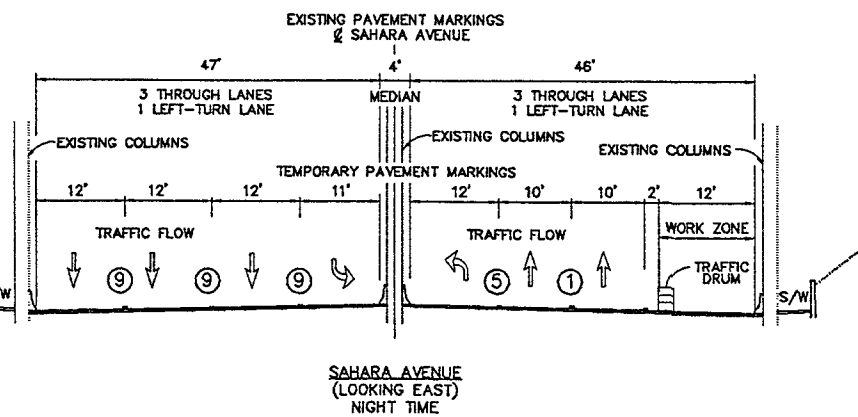
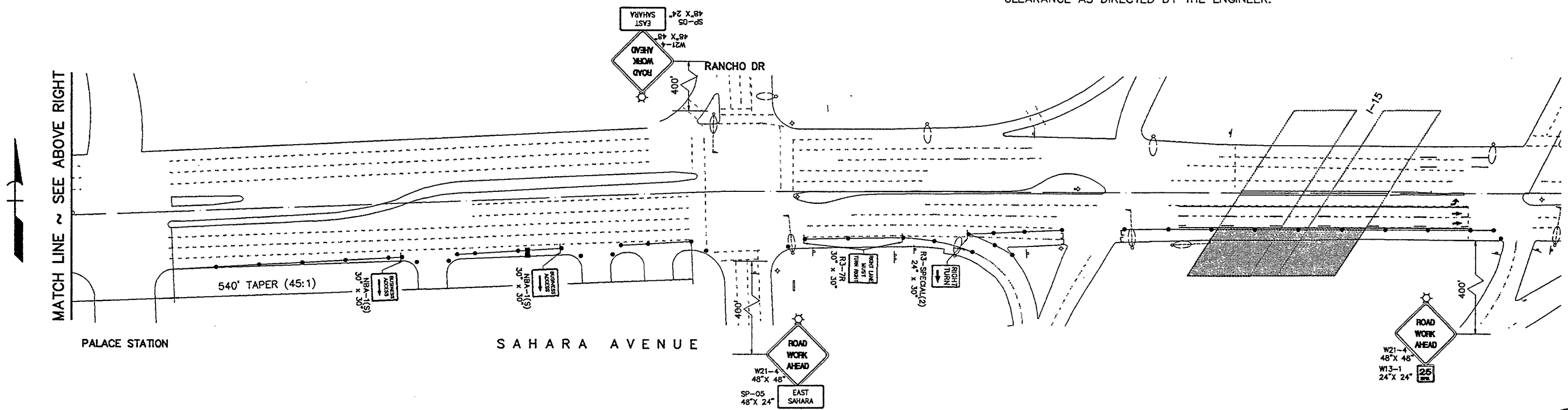
G.C. WALLACE, INC.
Engineering/Architecture
1993 SOUTH RAMPON BLVD / LAS VEGAS, NEVADA 89102

FED. RD. REG. NO.	STATE	PROJECT NO.	COUNTY	SHEET NO.
9	NEVADA	SPI-015-1(20)	CLARK	TC-49



NOTE: W12-2(SP1) SIGNING (SEE TC-81) SHALL BE MOUNTED ON EXISTING BRIDGE STRUCTURE OVER APPROPRIATE LANES TO WARN OF REDUCED CLEARANCE AS DIRECTED BY THE ENGINEER. NO DIRECT PAYMENT FOR SIGN MOUNTING.

CMS DISPLAYS SHALL BE USED TO WARN OF REDUCED CLEARANCE AS DIRECTED BY THE ENGINEER.




STRIPING NOTES

- ① BROKEN WHITE LANE LINE (TEMP. TAPE)
- ⑤ 8" SOLID WHITE LINE (TEMP. TAPE)
- ⑨ EXISTING LANE STRIPING

LEGEND

- TRAFFIC DRUMS @ 45' SPACING
- [] TYPE III B BARRICADES
- TYPE "C" ARROW BOARD
- ▨ WORK ZONE
- ⊙ TYPE "B" WARNING LIGHTS



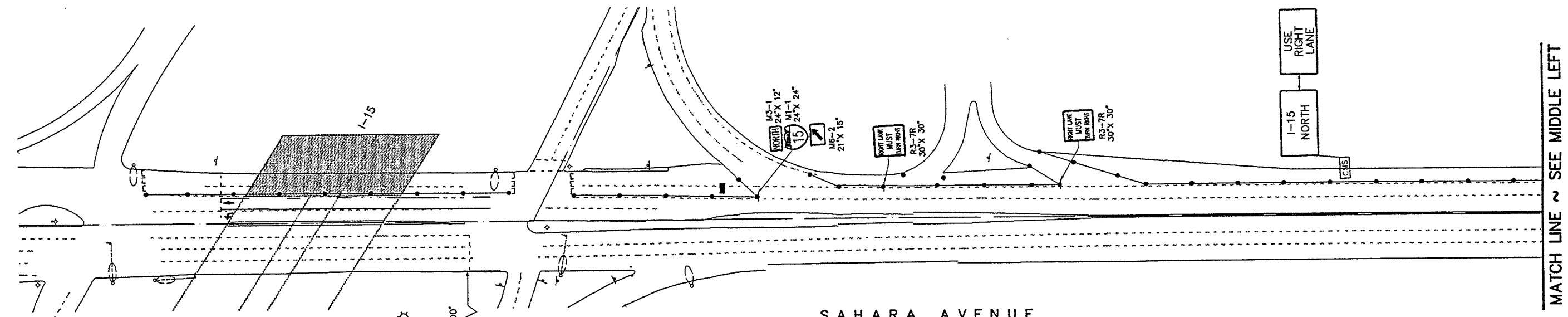
STATE OF NEVADA
DEPARTMENT OF TRANSPORTATION

I-15 MEDIAN WIDENING
TRAFFIC CONTROL
STAGE 2 - PHASE 9B
SAHARA - ABUTMENT & PIERS (1-LANE CLOSURE)

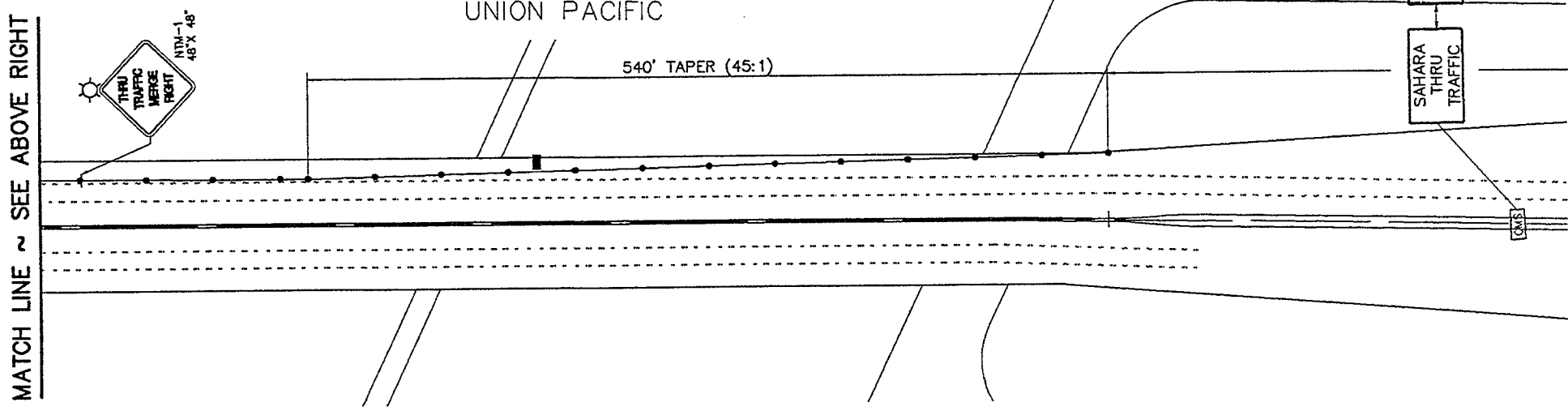
G.C. WALLACE, INC.
Engineering/Architecture
1209 SOUTH SANDHILL BLVD. / LAS VEGAS, NEVADA 89102

DESIGN BY: TAW/RT
DRAWN BY: TAW
CHECKED BY: RT
REVIEWED BY: SP

FED. RD. REG. NO.	STATE	PROJECT NO.	COUNTY	SHEET NO.
9	NEVADA	SP1-015-1(20)	CLARK	TC-50

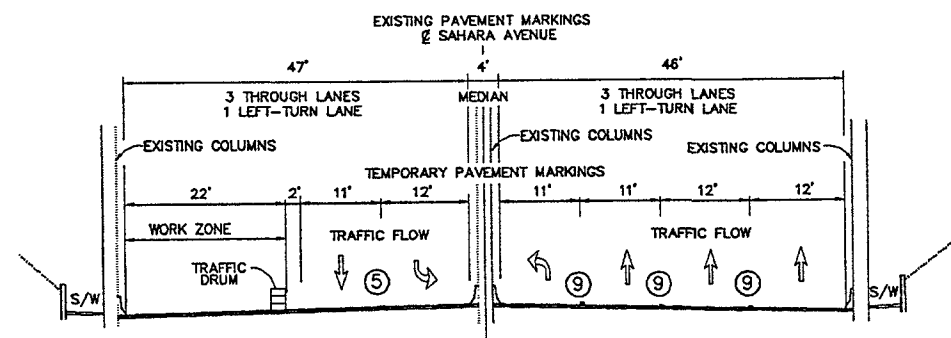
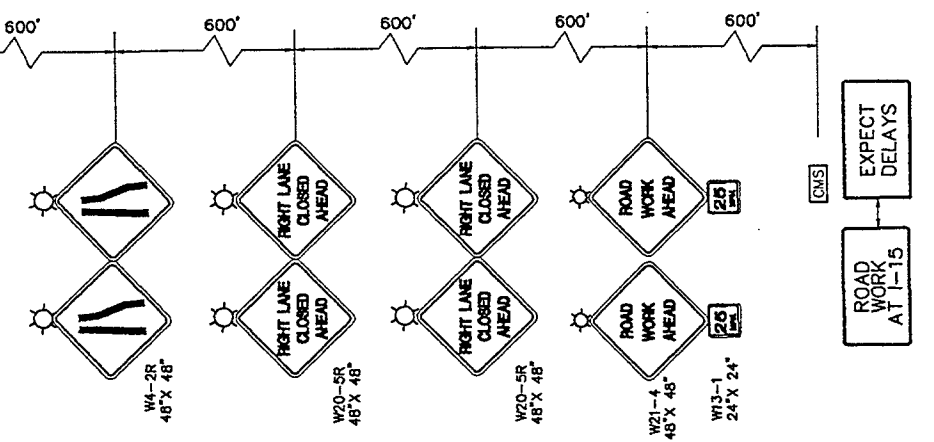


MATCH LINE ~ SEE ABOVE RIGHT



NOTE: W12-2(SP1) SIGNING (SEE TC-81) SHALL BE MOUNTED ON EXISTING BRIDGE STRUCTURE OVER APPROPRIATE LANES TO WARN OF REDUCED CLEARANCE AS DIRECTED BY THE ENGINEER. NO DIRECT PAYMENT FOR SIGN MOUNTING.

CMS DISPLAYS SHALL BE USED TO WARN OF REDUCED CLEARANCE AS DIRECTED BY THE ENGINEER.



SAHARA AVENUE
(LOOKING EAST)
NIGHT TIME

- STRIPING NOTES**
- ① BROKEN WHITE LANE LINE (TEMP. TAPE)
 - ⑤ 8" SOLID WHITE LINE (TEMP. TAPE)
 - ⑨ EXISTING LANE STRIPING

- LEGEND**
- TRAFFIC DRUMS @ 45' SPACING
 - [TYPE III B BARRICADES
 - TYPE "C" ARROW BOARD
 - WORK ZONE
 - ☆ TYPE "B" WARNING LIGHTS
 - [CMS] CHANGEABLE MESSAGE SIGN

7-11-95

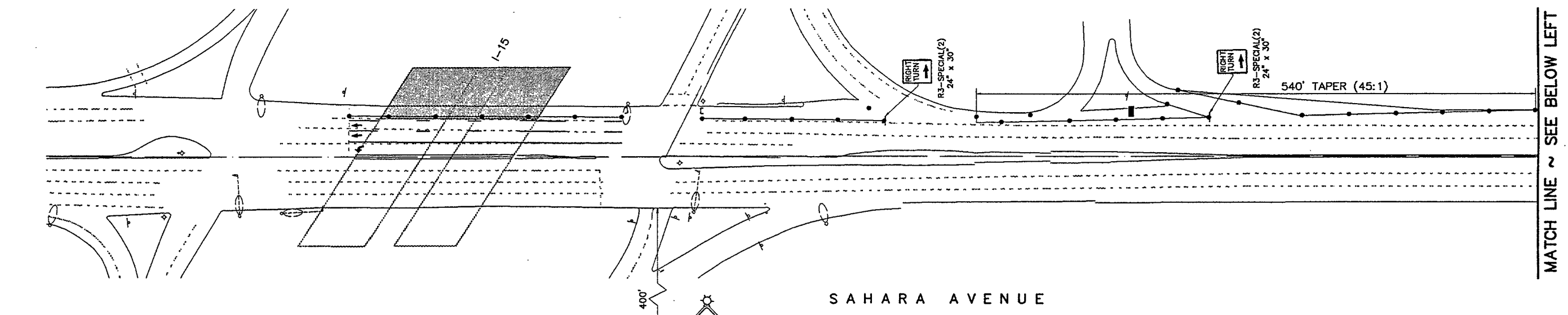
STATE OF NEVADA
DEPARTMENT OF TRANSPORTATION

I-15 MEDIAN WIDENING
TRAFFIC CONTROL
STAGE 2 - PHASE 9C
SAHARA - ABUTMENT & PIERS (2-LANE CLOSURE)

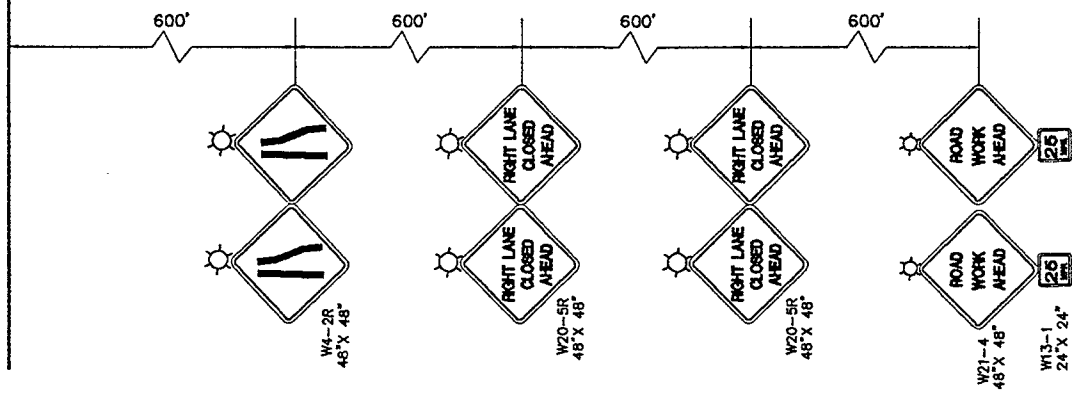
G.C. WALLACE, INC.
Engineering/Architecture
1922 SOUTH SANDY BLVD. / LAS VEGAS, NEVADA 89102

DESIGNED BY	TAM/ART
DRAWN BY	TAM
CHECKED BY	JEL
REVIEWED BY	SEP

FED. RD. REG. NO.	STATE	PROJECT NO.	COUNTY	SHEET NO.
9	NEVADA	SP1-015-1(20)	CLARK	TC-51



MATCH LINE ~ SEE ABOVE RIGHT

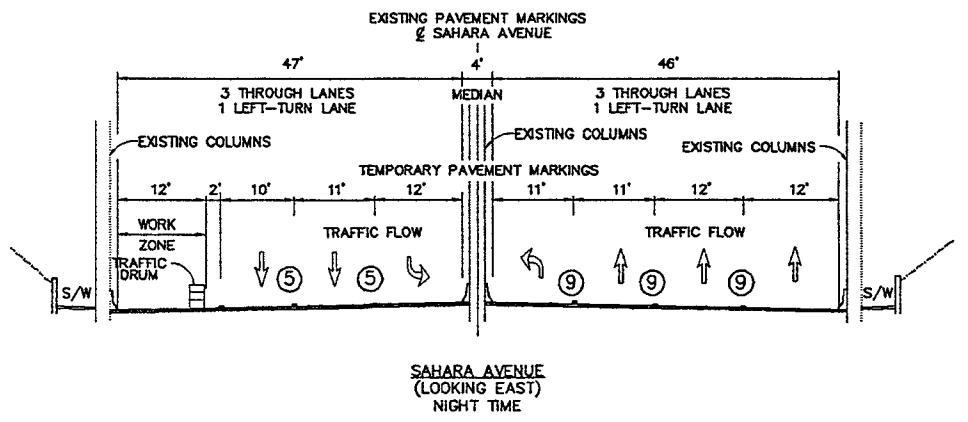


STRIPING NOTES

- ① BROKEN WHITE LANE LINE (TEMP. TAPE)
- ⑤ 8" SOLID WHITE LINE (TEMP. TAPE)
- ⑨ EXISTING LANE STRIPING

LEGEND

- TRAFFIC DRUMS @ 45' SPACING
- [TYPE III B BARRICADES
- TYPE "C" ARROW BOARD
- ▨ WORK ZONE
- ⊙ TYPE "B" WARNING LIGHTS



NOTE: W12-2(SP1) SIGNING (SEE TC-81) SHALL BE MOUNTED ON EXISTING BRIDGE STRUCTURE OVER APPROPRIATE LANES TO WARN OF REDUCED CLEARANCE AS DIRECTED BY THE ENGINEER. NO DIRECT PAYMENT FOR SIGN MOUNTING.

CMS DISPLAYS SHALL BE USED TO WARN OF REDUCED CLEARANCE AS DIRECTED BY THE ENGINEER.



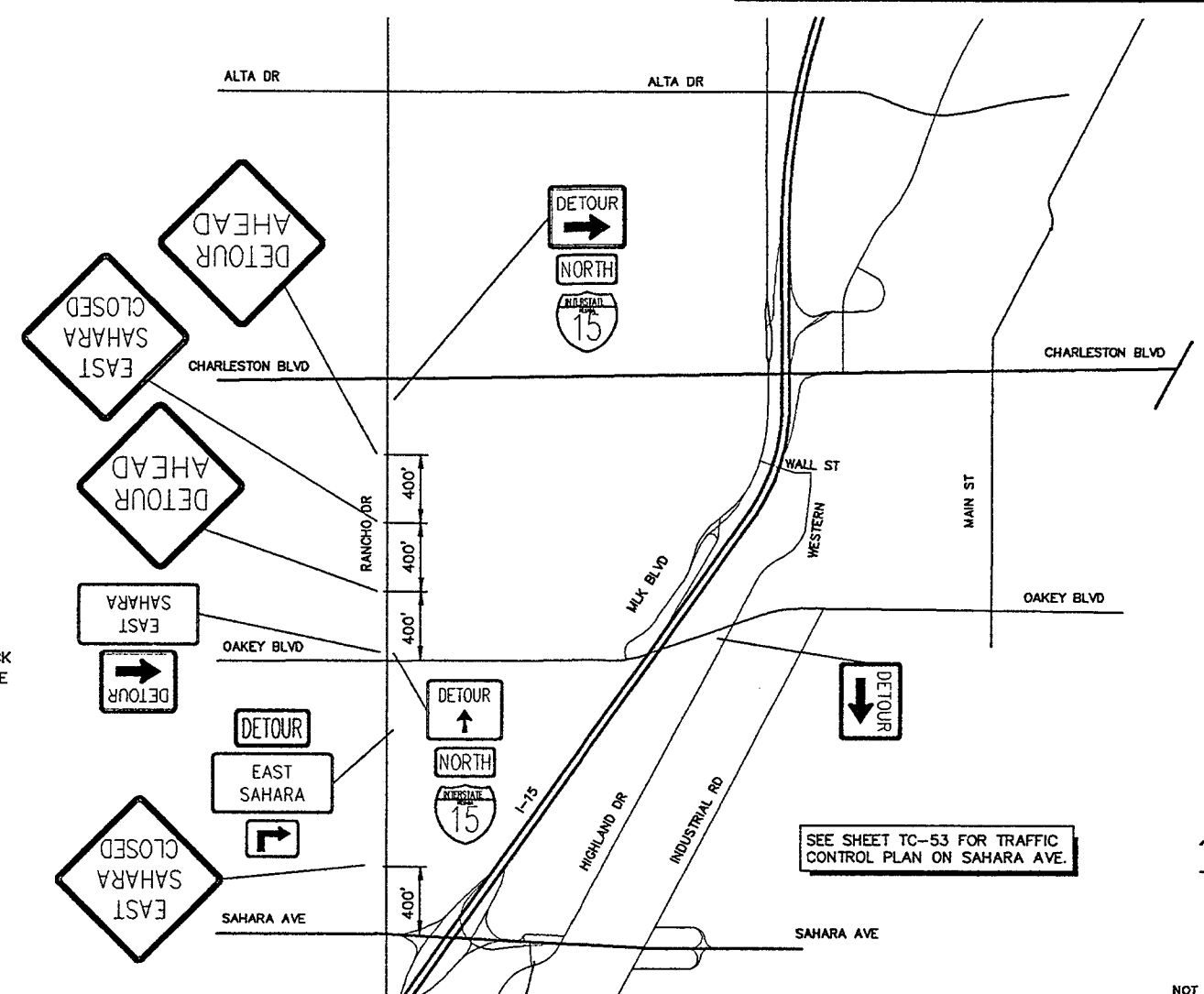
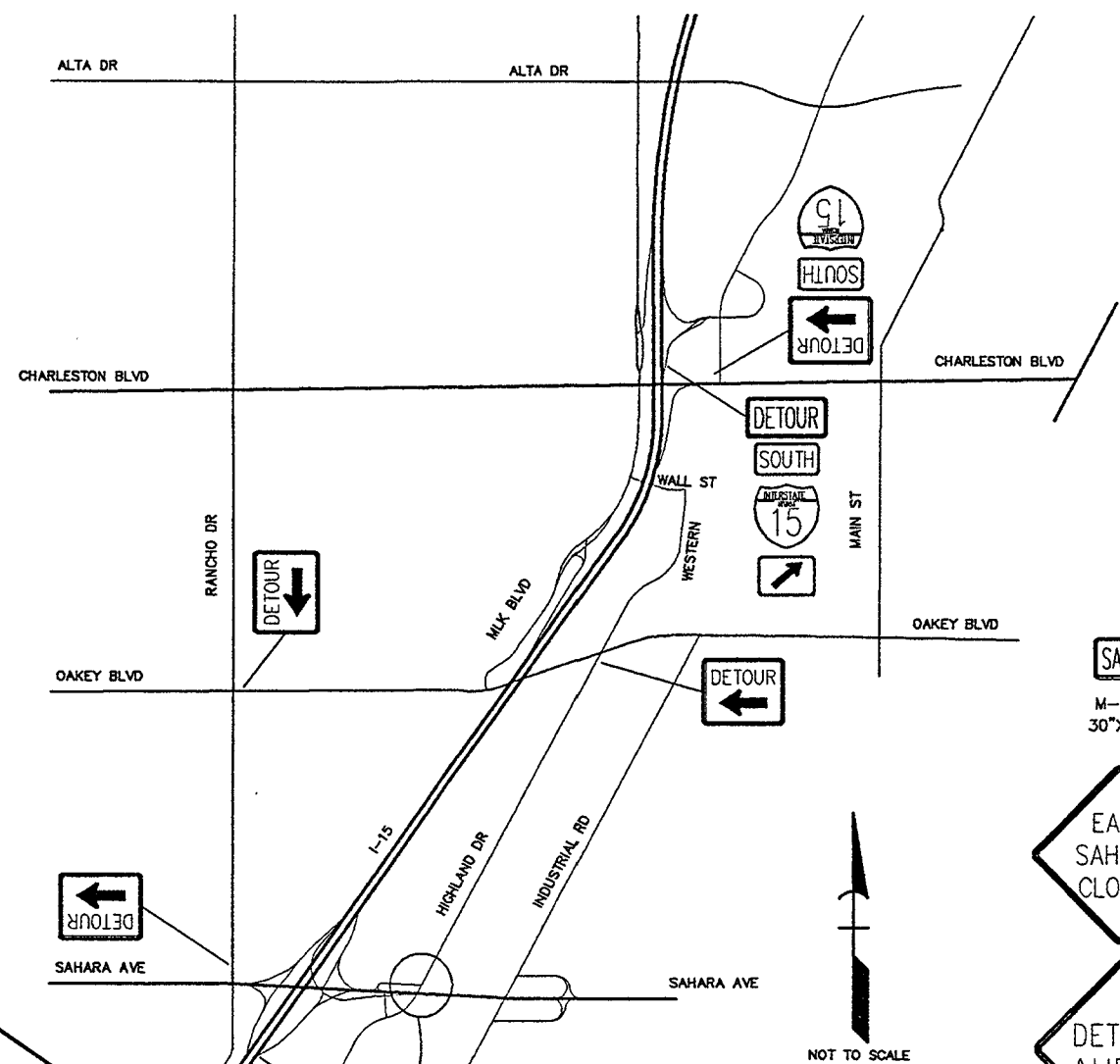
STATE OF NEVADA
DEPARTMENT OF TRANSPORTATION

I-15 MEDIAN WIDENING
TRAFFIC CONTROL
STAGE 2 - PHASE 9C
SAHARA - ABUTMENT & PIERS (1-LANE CLOSURE)

DESIGN BY	TAM/ART
DRAWN BY	TAM
CHECKED BY	JRT
REVIEWED BY	SP2

G.C. WALLACE, INC.
Engineering/Architecture
1929 SOUTH ARABY BLVD. / LAS VEGAS, NEVADA 89102

FED. RD. REG. NO.	STATE	PROJECT NO.	COUNTY	SHEET NO.
9	NEVADA	SPI-015-1(20)	CLARK	TC-52



SAHARA 7C
M-SP 30"X 15"
LEGEND: BLACK BKGD: ORANGE

EAST SAHARA CLOSED
7D 4.75"
7D 4.75"
7C 4.75"
7C
W20-3(S3) 48"X 48"

DETOUR AHEAD
W20-2 48"X 48"

DETOUR → M4-9R 30"X 24"

DETOUR ← M4-9L 30"X 24"

DETOUR ↑ NDR-1 30"X 24"

DETOUR M4-8 30"X 15"

SOUTH M3-3 24"X 12"

NORTH M3-1 24"X 12"

↪ M5-1R 21"X 15"

↗ M6-2 21"X 15"

EAST SAHARA 5D 4.75"
5D 4.75"
SP-05 30"X 24"
LEGEND: BLACK BKGD: ORANGE

INTERSTATE 15 M1-1 24"X 24"

STOP W3-1A 48"X 48"

STOP R1-1 36"X 36"

ALL WAY R1-4 18"X 6"


WEST SAHARA CLOSED
USE CHARLESTON
WB SAHARA AVENUE DETOUR

WB SAHARA AVENUE DETOUR
DETOUR TO BE UTILIZED FOR
PLACEMENT OF STRUCTURAL SPANS

EB SAHARA AVENUE DETOUR
DETOUR TO BE UTILIZED FOR
PLACEMENT OF STRUCTURAL SPANS

SEE SHEET TC-54 FOR TRAFFIC CONTROL PLAN ON SAHARA AVE.

SEE SHEET TC-53 FOR TRAFFIC CONTROL PLAN ON SAHARA AVE.



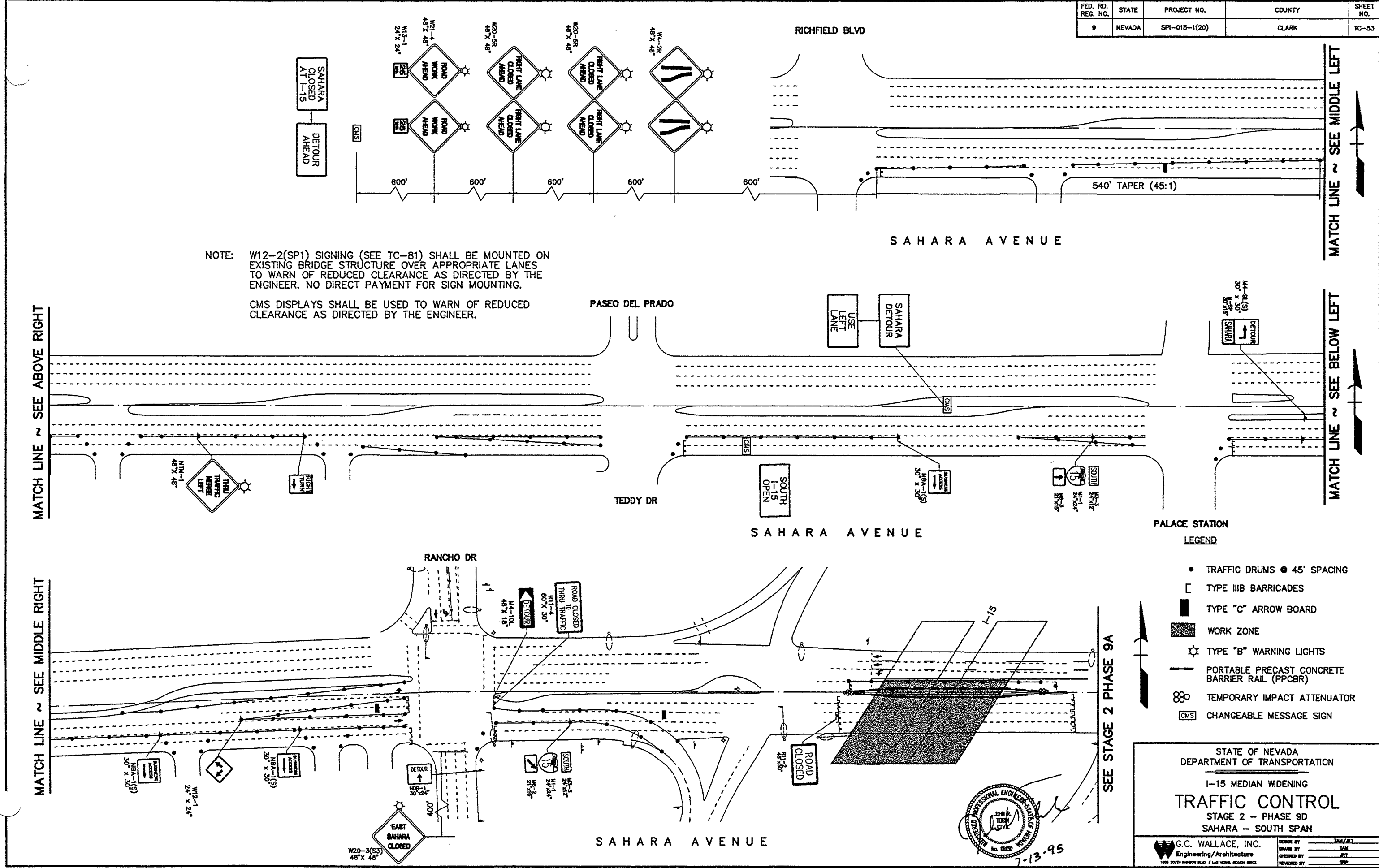
STATE OF NEVADA
DEPARTMENT OF TRANSPORTATION

I-15 MEDIAN WIDENING
TRAFFIC CONTROL
STAGE 2 - PHASE 9
DETOURS FOR SAHARA CLOSURES

G.C. WALLACE, INC.
Engineering/Architecture
1220 SOUTH SAHARA BLVD. / LAS VEGAS, NEVADA 89102

DESIGN BY	JET
DRAWN BY	TAM
CHECKED BY	JET
REVIEWED BY	SPF

FED. RD. REG. NO.	STATE	PROJECT NO.	COUNTY	SHEET NO.
9	NEVADA	SP1-015-1(20)	CLARK	TC-53



NOTE: W12-2(SP1) SIGNING (SEE TC-81) SHALL BE MOUNTED ON EXISTING BRIDGE STRUCTURE OVER APPROPRIATE LANES TO WARN OF REDUCED CLEARANCE AS DIRECTED BY THE ENGINEER. NO DIRECT PAYMENT FOR SIGN MOUNTING.

CMS DISPLAYS SHALL BE USED TO WARN OF REDUCED CLEARANCE AS DIRECTED BY THE ENGINEER.

- LEGEND**
- TRAFFIC DRUMS @ 45' SPACING
 - [] TYPE III B BARRICADES
 - ▬ TYPE "C" ARROW BOARD
 - WORK ZONE
 - ⊛ TYPE "B" WARNING LIGHTS
 - PORTABLE PRECAST CONCRETE BARRIER RAIL (PPCBR)
 - ⊗ TEMPORARY IMPACT ATTENUATOR
 - [CMS] CHANGEABLE MESSAGE SIGN

STATE OF NEVADA
DEPARTMENT OF TRANSPORTATION

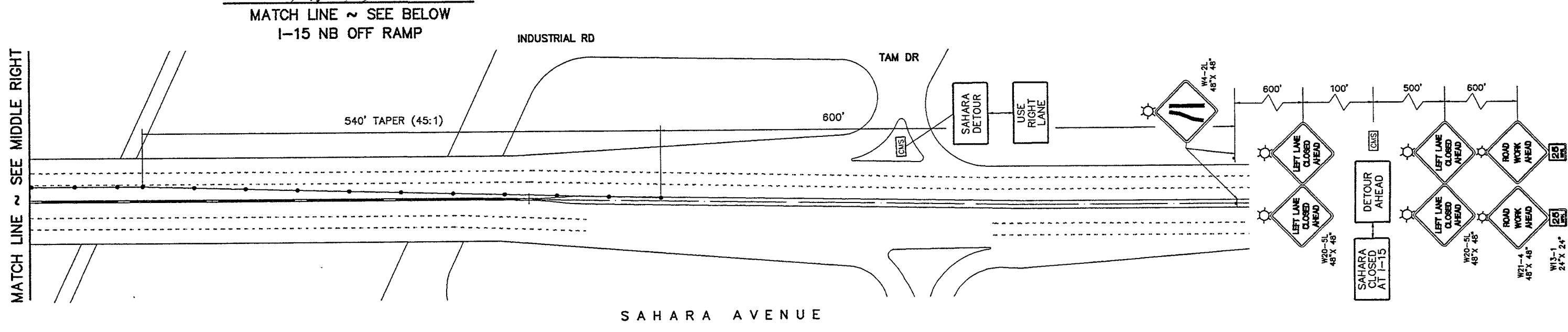
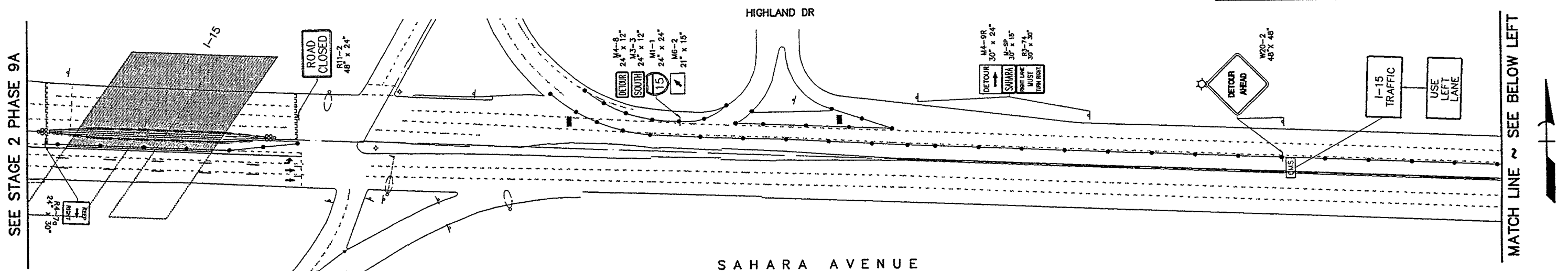
I-15 MEDIAN WIDENING
TRAFFIC CONTROL
STAGE 2 - PHASE 9D
SAHARA - SOUTH SPAN

G.C. WALLACE, INC.
Engineering/Architecture

7-13-95

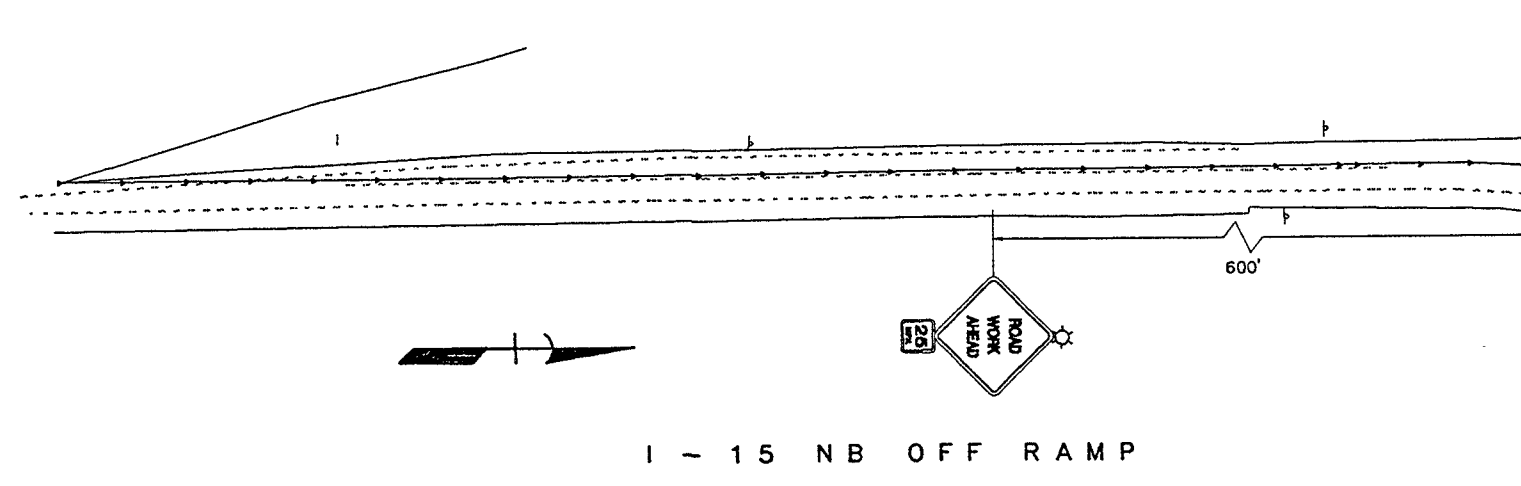
DESIGNED BY	TAM/ART
DRAWN BY	JAM
CHECKED BY	JEL
REVIEWED BY	SPK

FED. RD. REG. NO.	STATE	PROJECT NO.	COUNTY	SHEET NO.
9	NEVADA	SPI-015-1(20)	CLARK	TC-54



NOTE: W12-2(SP1) SIGNING (SEE TC-81) SHALL BE MOUNTED ON EXISTING BRIDGE STRUCTURE OVER APPROPRIATE LANES TO WARN OF REDUCED CLEARANCE AS DIRECTED BY THE ENGINEER. NO DIRECT PAYMENT FOR SIGN MOUNTING.

CMS DISPLAYS SHALL BE USED TO WARN OF REDUCED CLEARANCE AS DIRECTED BY THE ENGINEER.



- LEGEND
- ▲ TRAFFIC DRUMS @ 35' SPACING
 - TRAFFIC DRUMS @ 45' SPACING
 - TYPE III B BARRICADES
 - TYPE "C" ARROW BOARD
 - WORK ZONE
 - ☆ TYPE "B" WARNING LIGHTS
 - PORTABLE PRECAST CONCRETE BARRIER RAIL (PPCBR)
 - ⊗ TEMPORARY IMPACT ATTENUATOR
 - ☐ CMS CHANGEABLE MESSAGE SIGN

PROFESSIONAL ENGINEER
 JOHN R. TIBBEN
 CIVIL
 No. 06150
 7-11-95

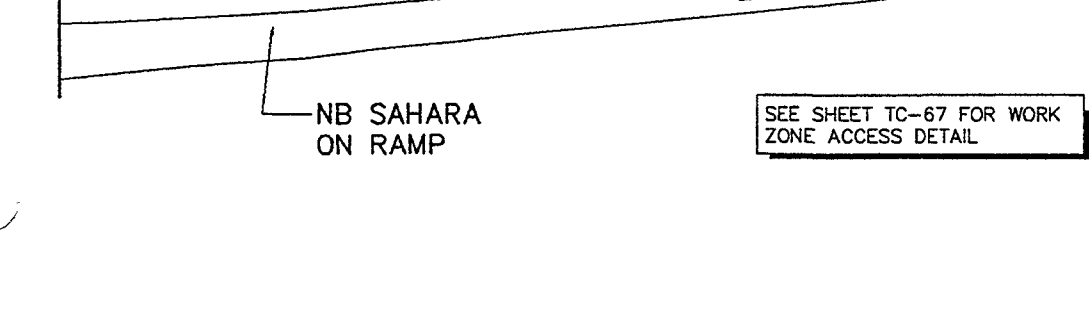
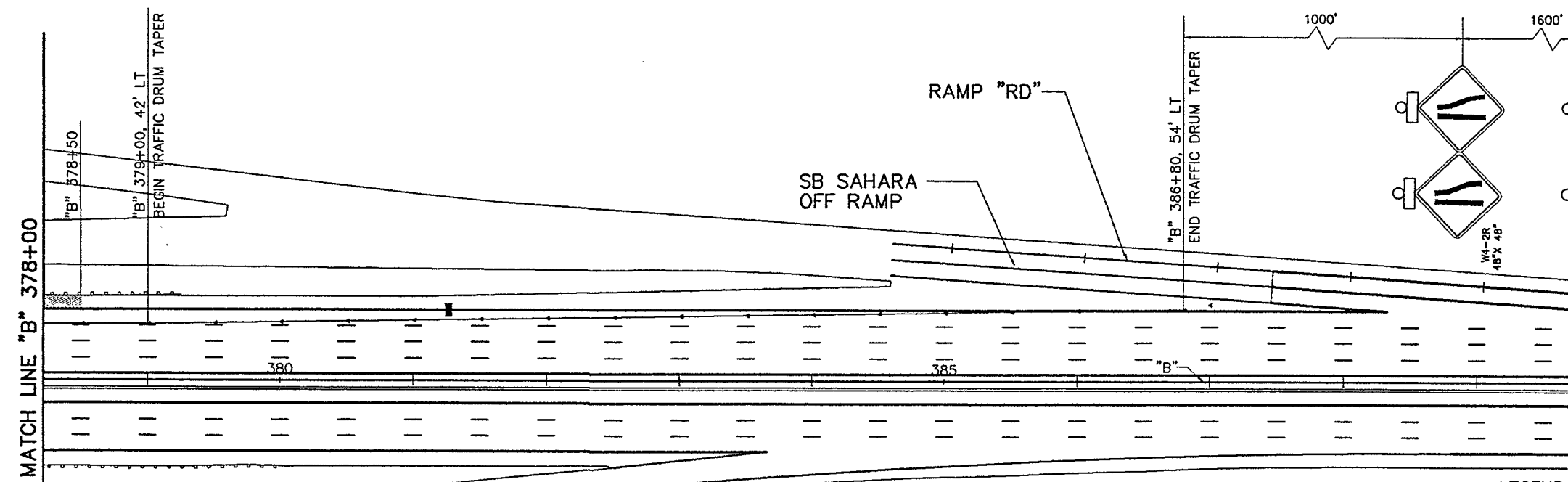
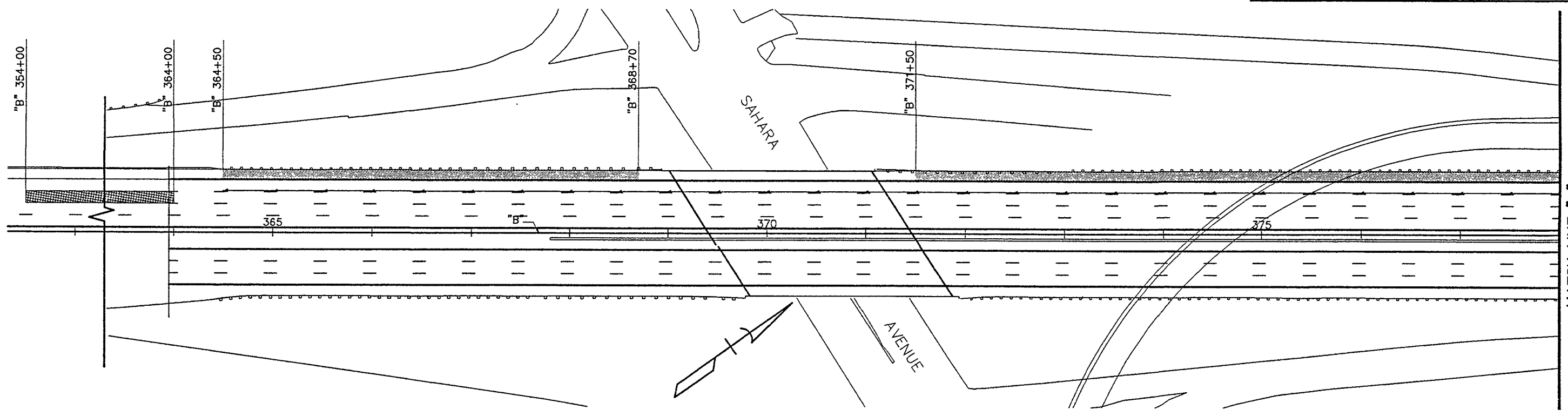
STATE OF NEVADA
 DEPARTMENT OF TRANSPORTATION

I-15 MEDIAN WIDENING
TRAFFIC CONTROL
 STAGE 2 - PHASE 9E
 SAHARA - NORTH SPAN

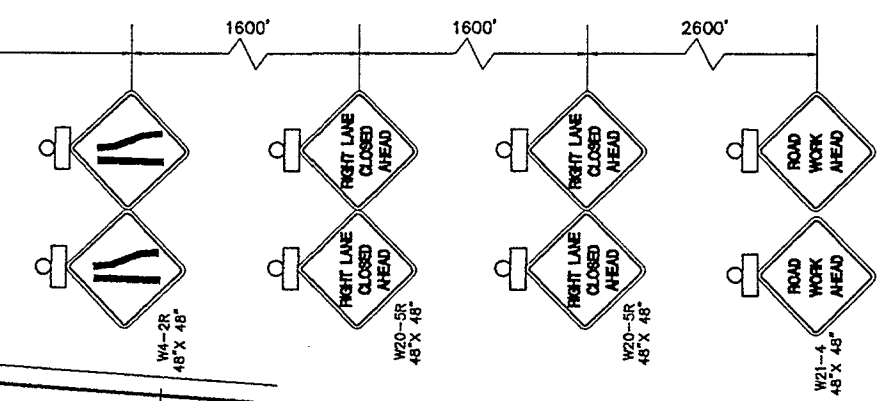
G.C. WALLACE, INC.
 Engineering/Architecture
 1000 SOUTH RABBIT BLVD. / LAS VEGAS, NEVADA 89102

DESIGN BY: TAM/ART
 DRAWN BY: TAM
 CHECKED BY: JET
 REVIEWED BY: SRP


FED. RD. REG. NO.	STATE	PROJECT NO.	COUNTY	SHEET NO.
9	NEVADA	DPC-009(002)	CLARK	TC-55



SEE SHEET TC-67 FOR WORK ZONE ACCESS DETAIL



- LEGEND**
- ▶ TRAFFIC DRUMS AT 50' SPACING (UNLESS OTHERWISE NOTED)
 - ⚡ CONSTRUCTION SIGN
 - TYPE "B" WARNING LIGHT
 - TYPE "C" ARROW BOARD
 - ▨ WORK ZONE
 - ▩ CONTRACTOR ACCELERATION ZONE (NO STOPPING OR WORKING)



STATE OF NEVADA
DEPARTMENT OF TRANSPORTATION

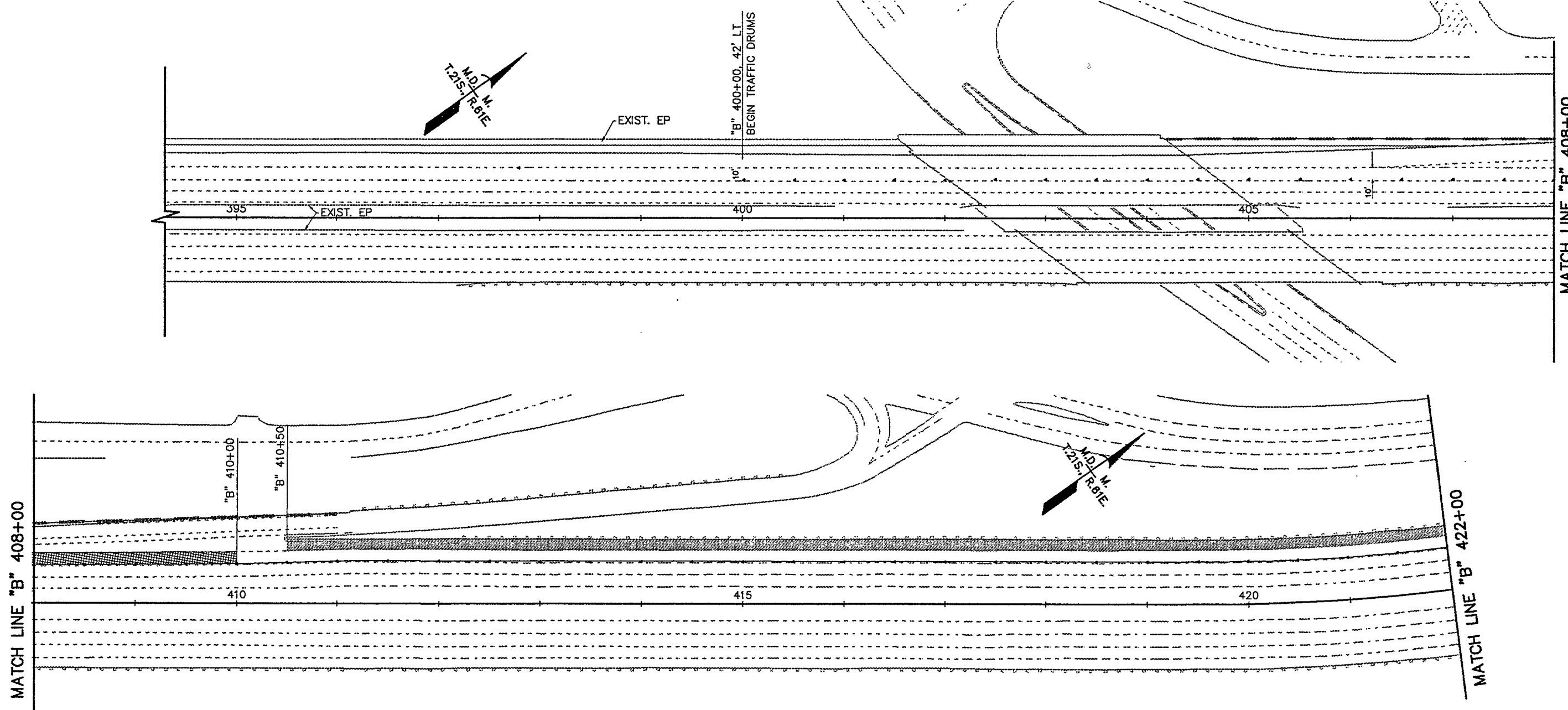
I-15 MEDIAN WIDENING

TRAFFIC CONTROL
STAGE 3 - PHASE 1A
SHOULDER RECONSTRUCTION
SHEET 1 OF 1

G.C. WALLACE, INC.
Engineering/Architecture
1000 SOUTH SHARPE BLVD., LAS VEGAS, NEVADA 89102

DESIGN BY: TAM/BJT
DRAWN BY: TAM
CHECKED BY: JET
REVIEWED BY: SPC

FED. RD. REG. NO.	STATE	PROJECT NO.	COUNTY	SHEET NO.
9	NEVADA	DPC-009(002) SPI-015-1(20)	CLARK	TC-55A



LEGEND

- ▶ TRAFFIC DRUMS AT 50' SPACING (UNLESS OTHERWISE NOTED)
- ⚡ CONSTRUCTION SIGN
- Ⓛ TYPE "B" WARNING LIGHT
- TYPE "C" ARROW BOARD
- ▨ WORK ZONE
- ▩ CONTRACTOR ACCELERATION ZONE (NO STOPPING OR WORKING)

SEE SHEET TC-67 FOR WORK ZONE ACCESS DETAIL



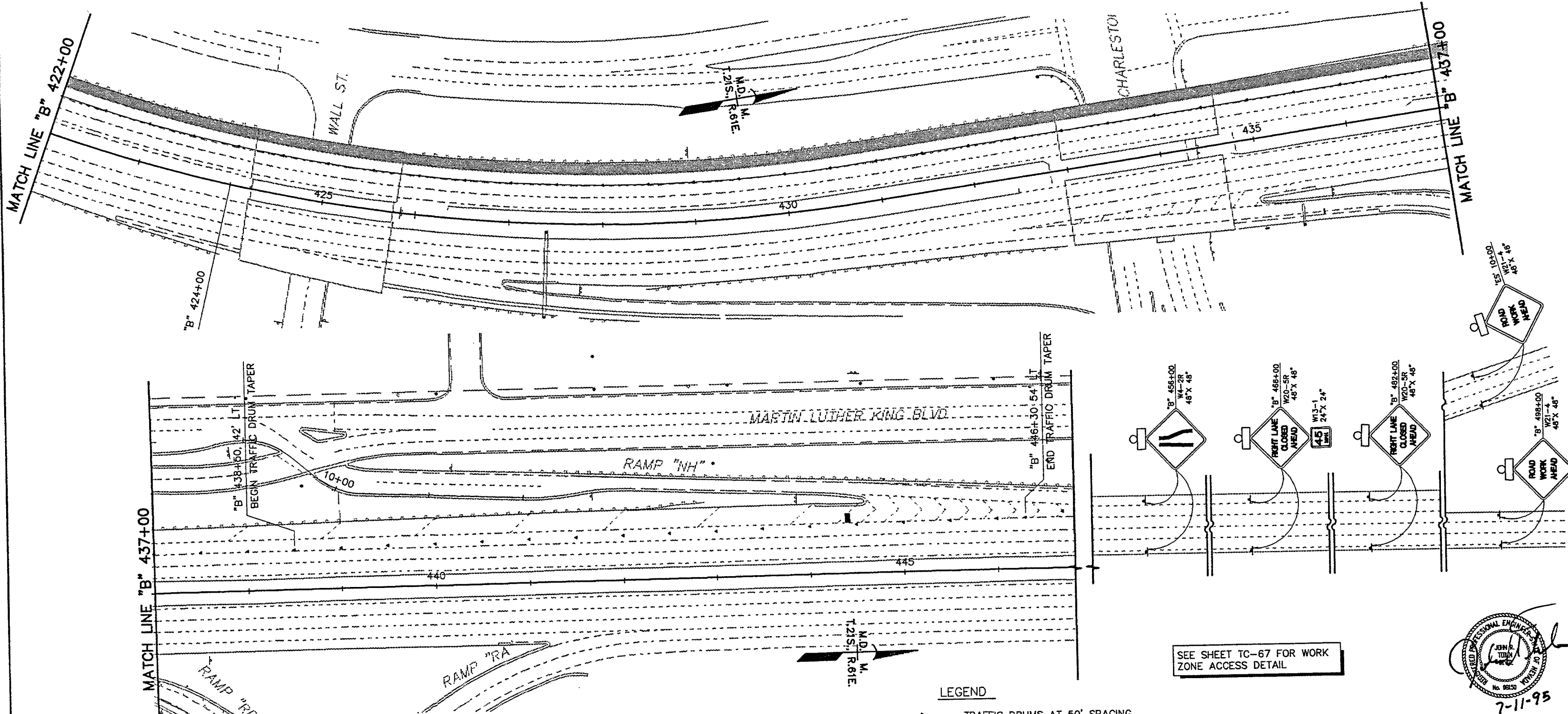
STATE OF NEVADA
DEPARTMENT OF TRANSPORTATION

1-15 MEDIAN WIDENING
TRAFFIC CONTROL
STAGE 3 - PHASE 1B
SHOULDER RECONSTRUCTION
SHEET 1 OF 2

G.C. WALLACE, INC.
Engineering/Architecture
1755 SOUTH SANDWAY BLVD. / LAS VEGAS, NEVADA 89102


DESIGN BY	MT/RT
DRAWN BY	JKT
CHECKED BY	JKT
REVIEWED BY	SP

FED. RD. REG. NO.	STATE	PROJECT NO.	COUNTY	SHEET NO.
9	NEVADA	DPC-009(002)	CLARK	TC-56



- LEGEND**
- ▶ TRAFFIC DRUMS AT 50' SPACING (UNLESS OTHERWISE NOTED)
 - ⊥ CONSTRUCTION SIGN
 - ◊ TYPE "B" WARNING LIGHT
 - TYPE "C" ARROW BOARD
 - ▨ WORK ZONE

SEE SHEET TC-67 FOR WORK ZONE ACCESS DETAIL



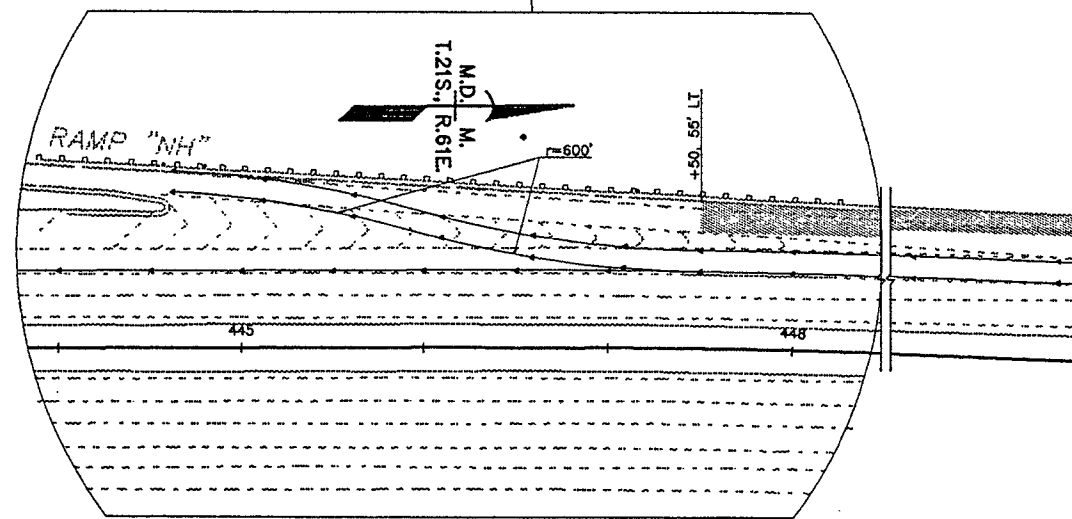
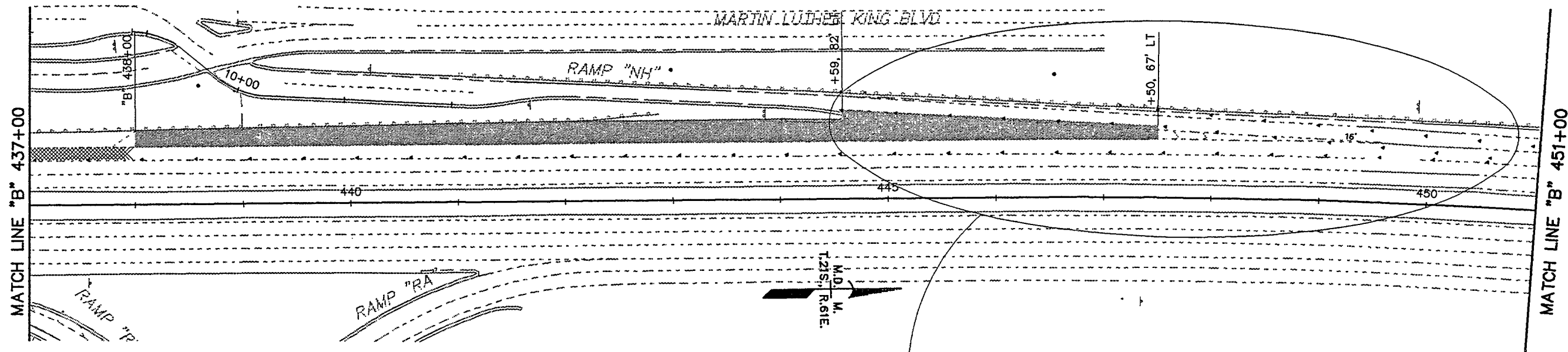
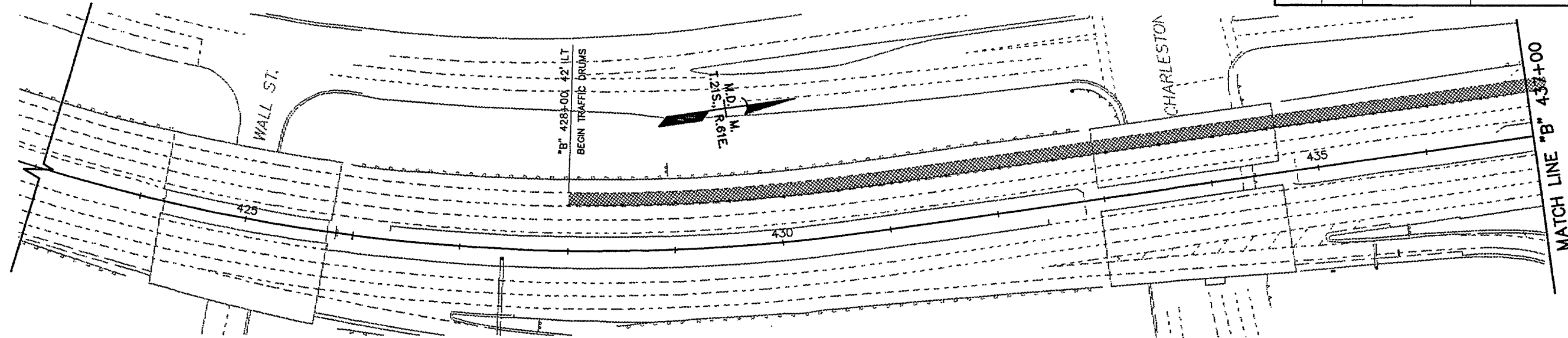
STATE OF NEVADA
DEPARTMENT OF TRANSPORTATION

I-15 MEDIAN WIDENING
TRAFFIC CONTROL
STAGE 3 - PHASE 1B
SHOULDER RECONSTRUCTION
SHEET 2 OF 2

G.C. WALLACE, INC.
Engineering/Architecture
1225 SOUTH SANDY BLVD. / LAS VEGAS, NEVADA 89102

DESIGN BY	MT/RT
DRAWN BY	MT
CHECKED BY	JRT
REVIEWED BY	SEP


FED. RD. REG. NO.	STATE	PROJECT NO.	COUNTY	SHEET NO.
9	NEVADA	DPC-009(002)	CLARK	TC-57



SEE SHEET TC-67 FOR WORK ZONE ACCESS DETAIL

LEGEND

- ▶ TRAFFIC DRUMS AT 50' SPACING (UNLESS OTHERWISE NOTED)
- ⚡ CONSTRUCTION SIGN
- TYPE "B" WARNING LIGHT
- TYPE "C" ARROW BOARD
- ▨ WORK ZONE
- ▩ CONTRACTOR ACCELERATION ZONE (NO STOPPING OR WORKING)



STATE OF NEVADA
DEPARTMENT OF TRANSPORTATION

I-15 MEDIAN WIDENING

TRAFFIC CONTROL
STAGE 3 - PHASE 1C
SHOULDER RECONSTRUCTION
SHEET 1 OF 3

G.C. WALLACE, INC.
Engineering/Architecture
1000 SOUTH SANDWAY BLVD. / LAS VEGAS, NEVADA 89102

DESIGN BY	MT/RT
DRAWN BY	MT
CHECKED BY	MT
REVIEWED BY	SDP