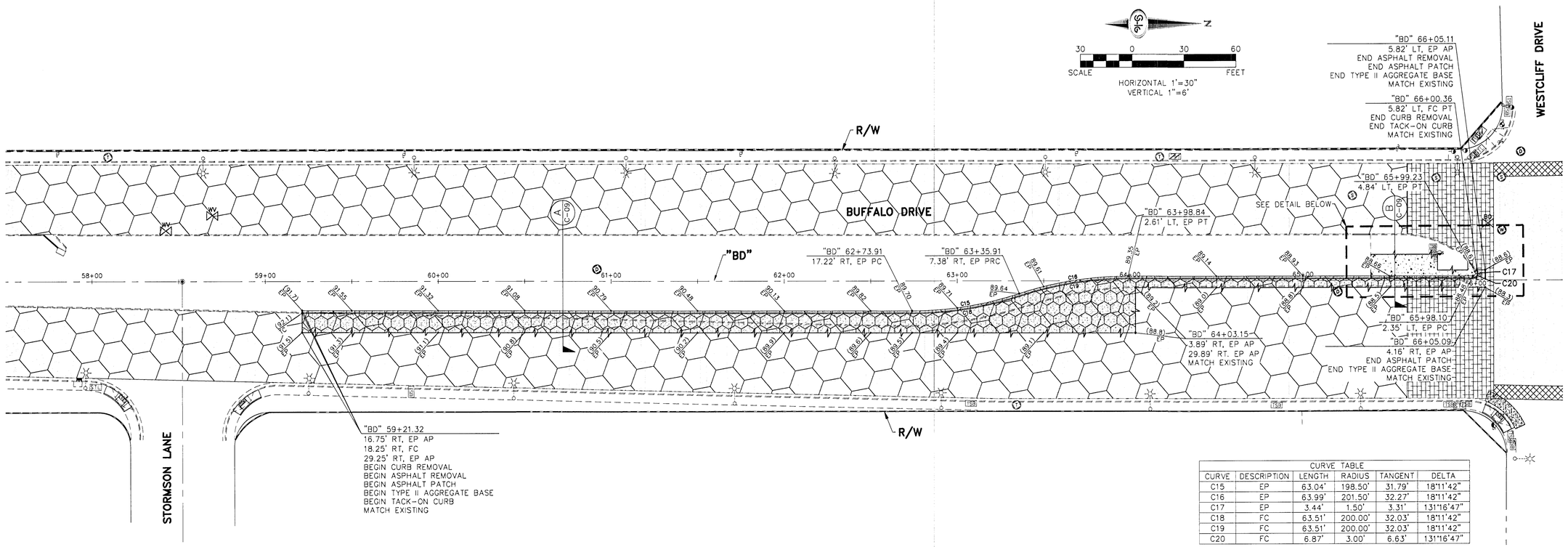

CURVE TABLE					
CURVE	DESCRIPTION	LENGTH	RADIUS	TANGENT	DELTA
C15	EP	63.04'	198.50'	31.79'	18°11'42"
C16	EP	63.99'	201.50'	32.27'	18°11'42"
C17	EP	3.44'	1.50'	3.31'	131°16'47"
C18	FC	63.51'	200.00'	32.03'	18°11'42"
C19	FC	63.51'	200.00'	32.03'	18°11'42"
C20	FC	6.87'	3.00'	6.63'	131°16'47"

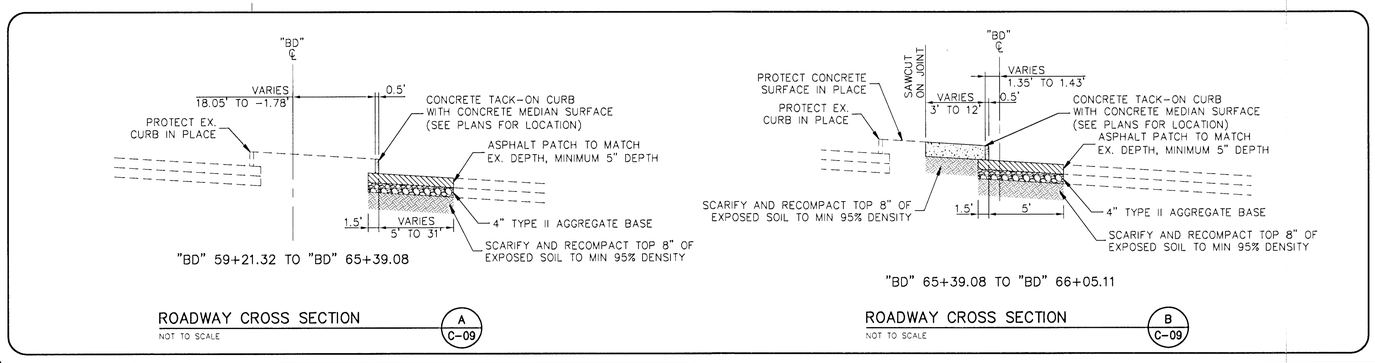

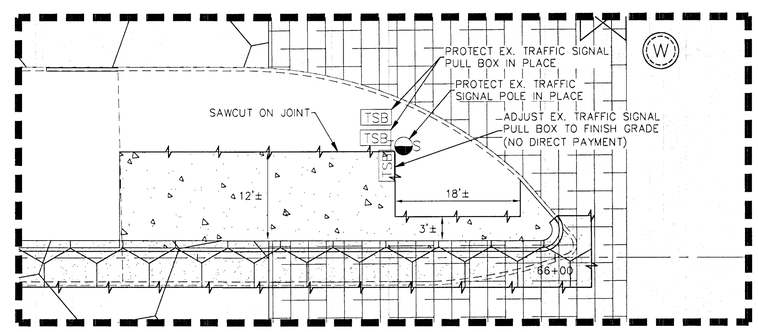

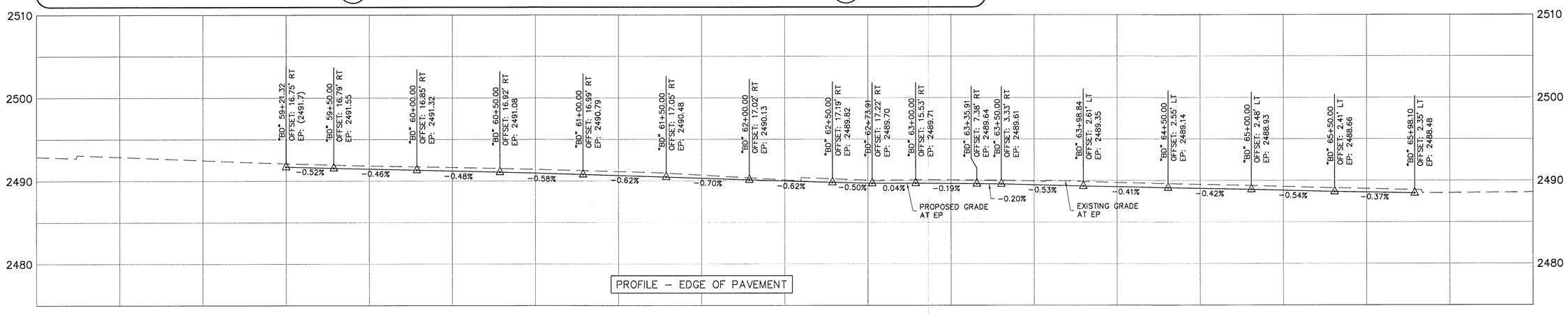

2064

NO.	REVISIONS	DATE

DEPARTMENT OF OPERATIONS AND MAINTENANCE

DEPUTY DIRECTOR OF OPERATIONS AND MAINTENANCE: JERRY WALKER, P.E.

DESIGNED BY: MDM
DRAWN BY: JAS
CHECKED BY: MDM

DATE: 8/1/12

BUFFALO DRIVE–CHARLESTON BLVD TO LAKE MEAD BLVD

TITLE: BUFFALO DRIVE CHARLESTON BLVD TO LAKE MEAD BLVD

SHEET: GRADING PLAN "BD" 57+500.00 TO "BD" 66+50.00

SEAL: PROFESSIONAL ENGINEER STATE OF NEVADA MATTHEW D. MEYER Exp. 12/31/2013 CIVIL No. 15790 8/1/12

Sheet C-09
11 of 27

BID NO. 1075984