

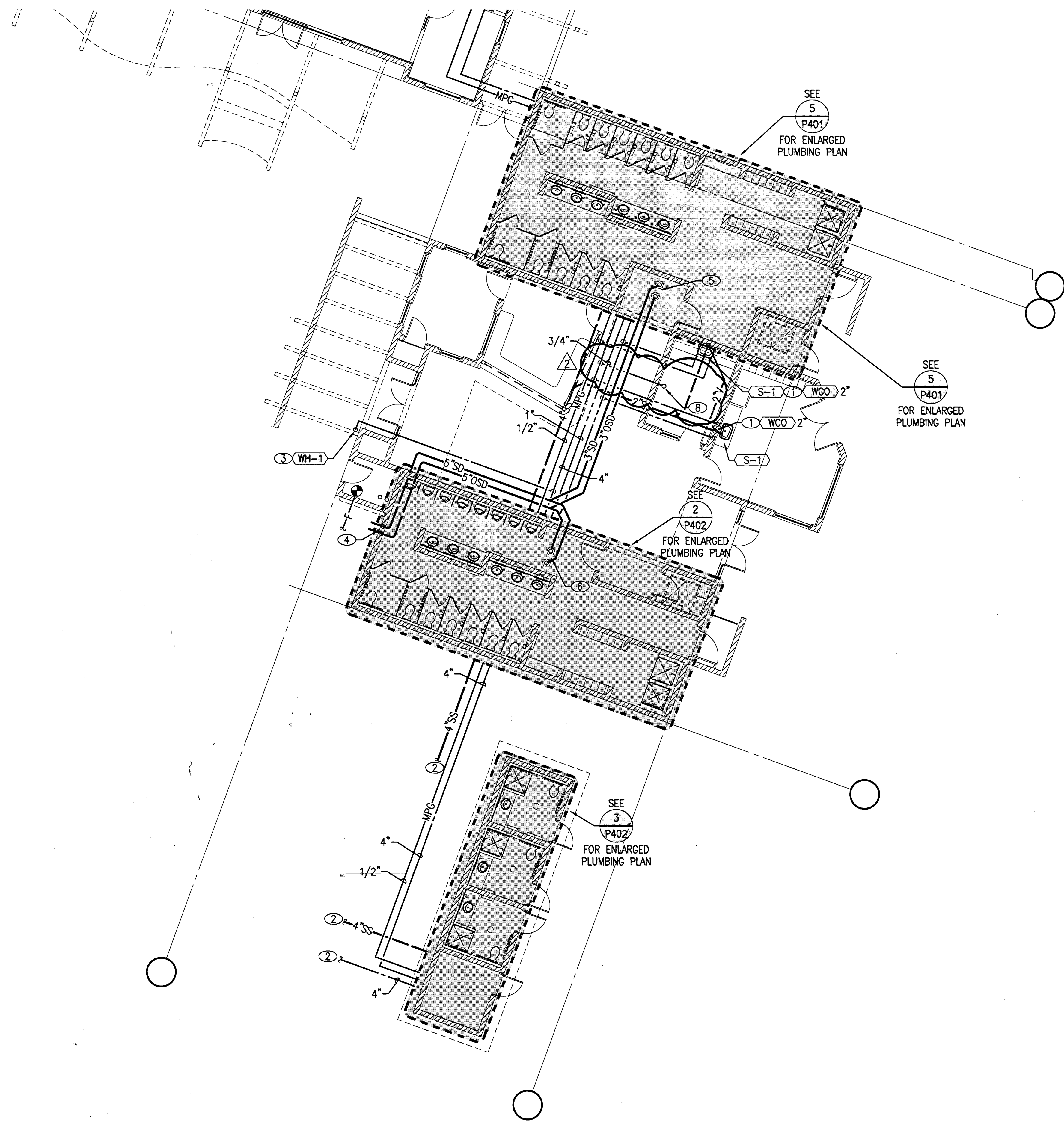
Disclaimer: These record drawings prepared by Lucchesi Galati Architects, Inc., are based on information provided by others. Lucchesi Galati Architects, Inc. has not verified the accuracy and/or completeness of the information supplied by others, and shall not be responsible for any errors or omissions, which may be incorporated herein as a result.

CITY OF LAS VEGAS
CENTENNIAL HILLS COMMUNITY CENTER
FLOOR PLAN - AREA F

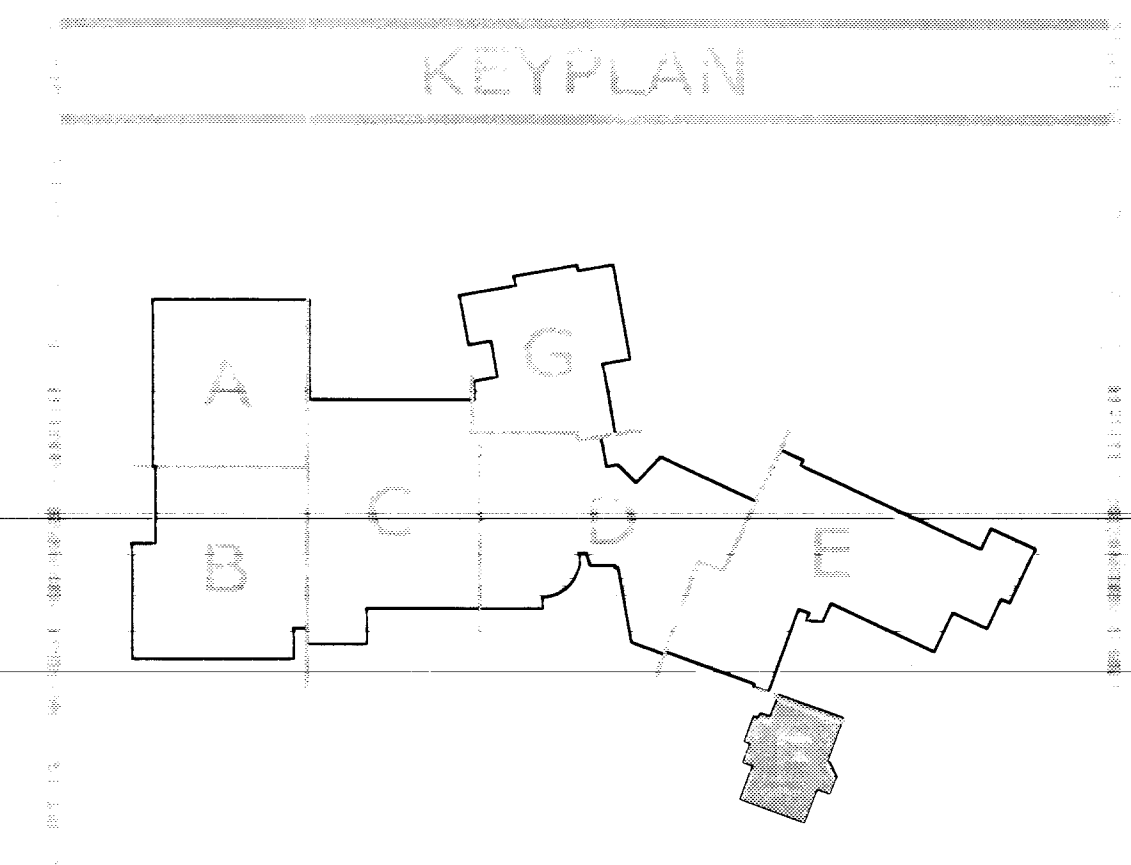
DATE: 07-18-05
BY: P2.06
05-1534101
6-11-05

SHEET NOTES

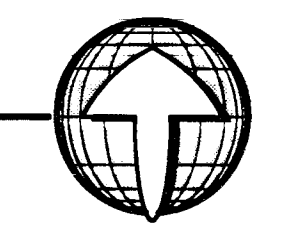
- ① DROP 1/2" CW/HW IN WALL. RISE 2" V UP AND DROP 2" SS TO ROUTE BELOW FLOOR.
- ② REFER TO CIVIL UTILITY DRAWINGS FOR CONTINUATION.
- ③ DROP 3/4" CW IN WALL.
- ④ DROP 5" SD/OSD IN WALL TO TERMINATE OUT OF WALL @ 6" ABOVE FINISH GRADE.
- ⑤ 3" SD/OSD DOWN FROM ROOF DRAINAGE AND ROUTED BELOW ROOF STRUCTURE.
- ⑥ 4" SD/OSD DOWN FROM ROOF DRAINAGE AND ROUTED BELOW ROOF STRUCTURE.
- ⑦ LOCATION FOR FIRE RISER. REFER TO FIRE PROTECTION CONTRACTOR DRAWINGS FOR CONTINUATION. ACTUAL FIRE LINE SIZE TO BE DETERMINED BY FIRE SPRINKLER CONTRACTOR HYDRAULIC CALCULATIONS.
- ⑧ 3/4" CW TO SERVE WH-3 ON ROOF.



PLUMBING PIPING SHALL NOT BE RUN IN CMU BLOCK. ROUTE PIPING EITHER IN FURRED OUT OR STUD WALLS.



1 FLOOR PLAN - AREA F
P2.06 SCALE: 1/8" = 1'-0"



JUL 19 04 00
127516